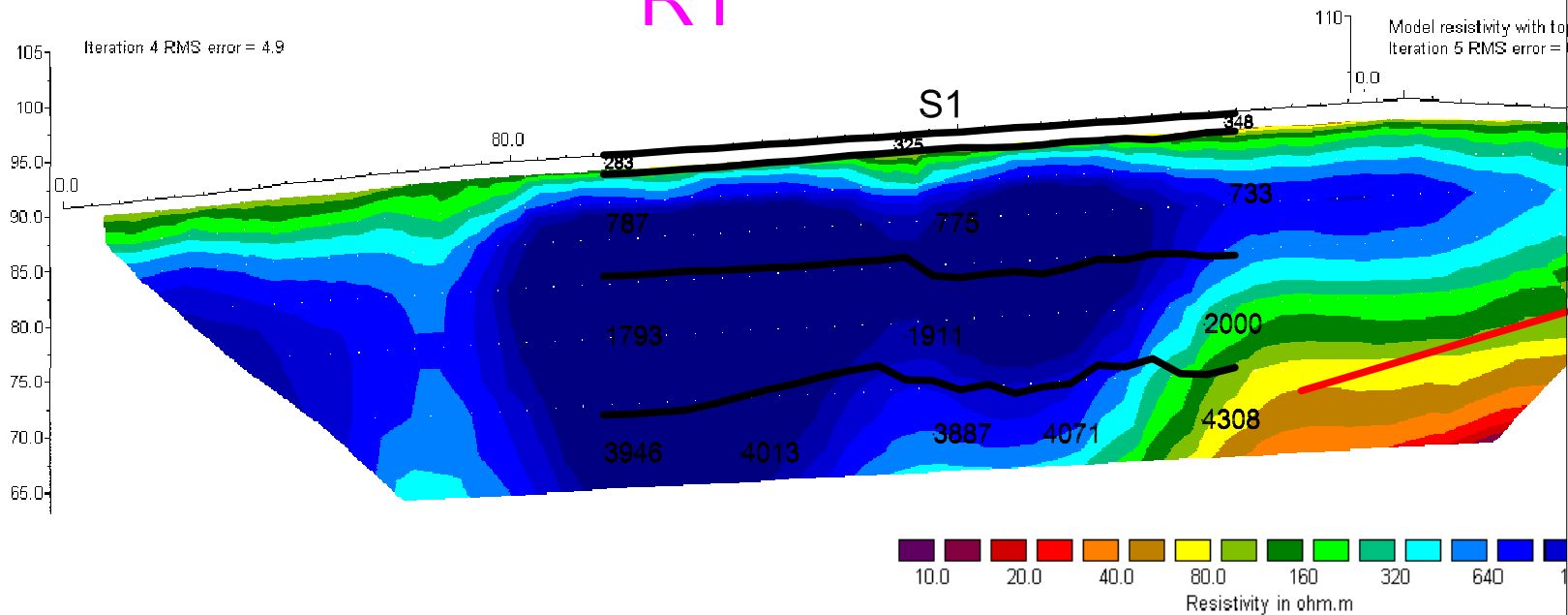
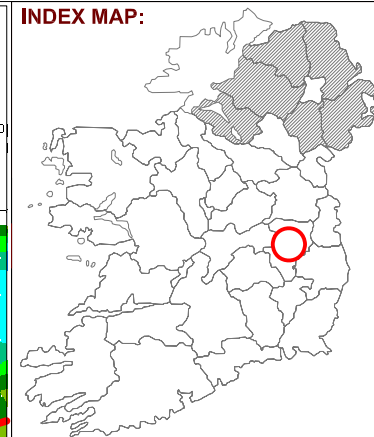


Appendix III 2D Resistivity Plates

R1

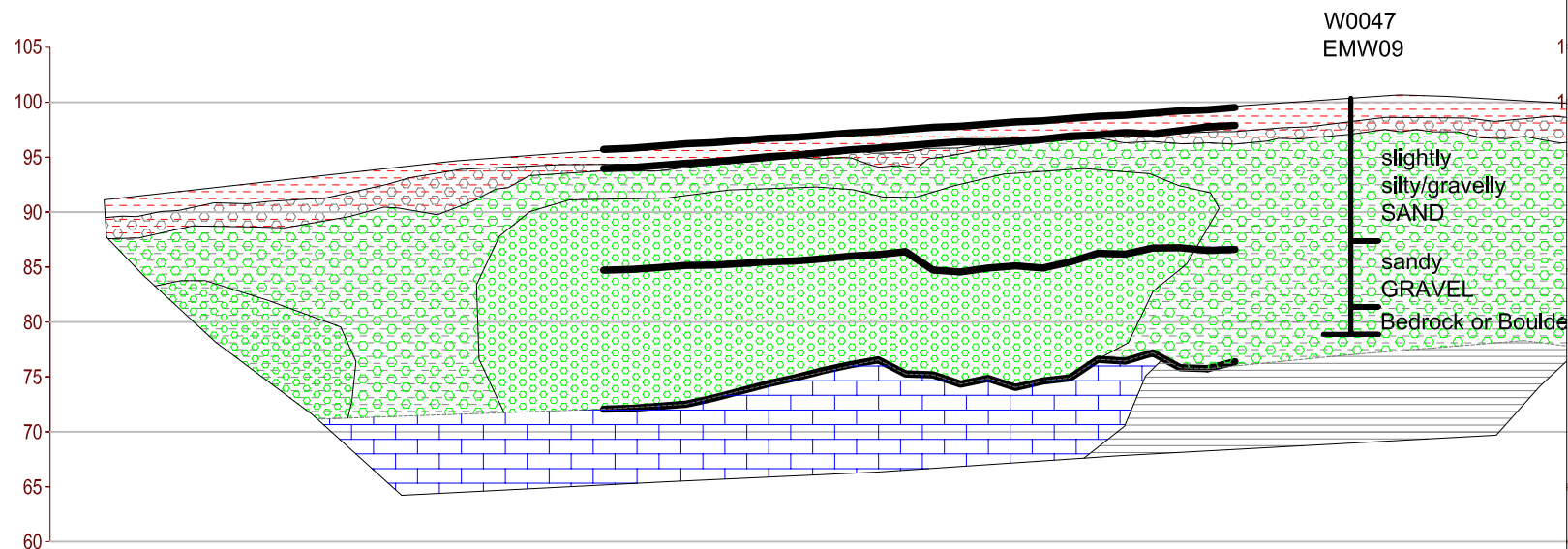


INDEX MAP:



Interpreted Sections Legend:

- Reworked soils at Golf Club
- ALLUV./PEAT/SILT/CLAY/LEACHATE/INTERFERENCE
- Sandy gravelly SILT/CLAY
- Silty clayey SAND/GRAVEL
- SAND/GRAVEL
- Slightly weathered to Fresh MUDSTONE/SHALE
- Slightly weathered to Fresh ARGILLACEOUS LIMESTONE



Kilanerin, Gorey, Co. Wexford, Ireland.
Tel. +353-(0)402-21842
Fax. +353-(0)402-21843
E: Info@apexgeoservices.ie
www.apexgeoservices.ie

PROJECT: Kerdiffstown Geophysical Survey

DRAWING No.: Resistivity Profile 1

DATE: 5 October 2010

CLIENT: EPA

SCALE: 1:1500 @A4

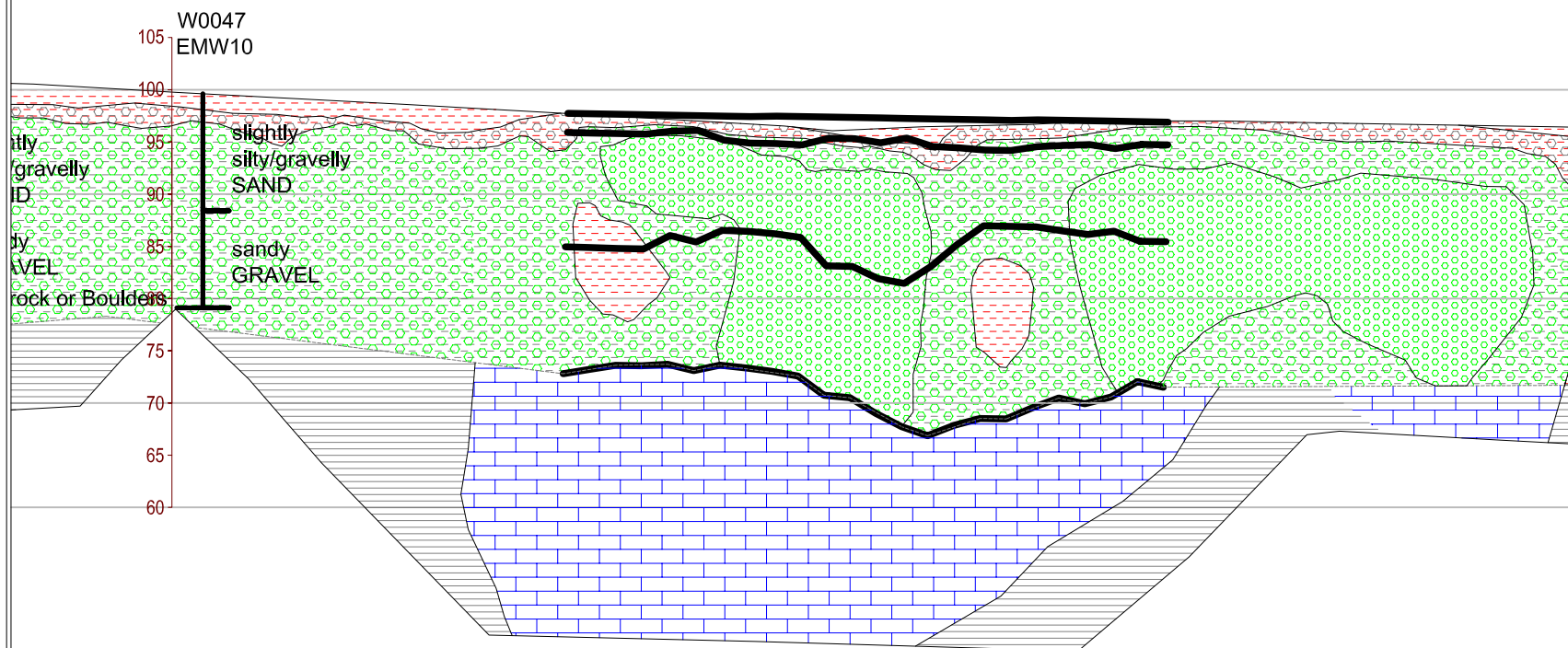
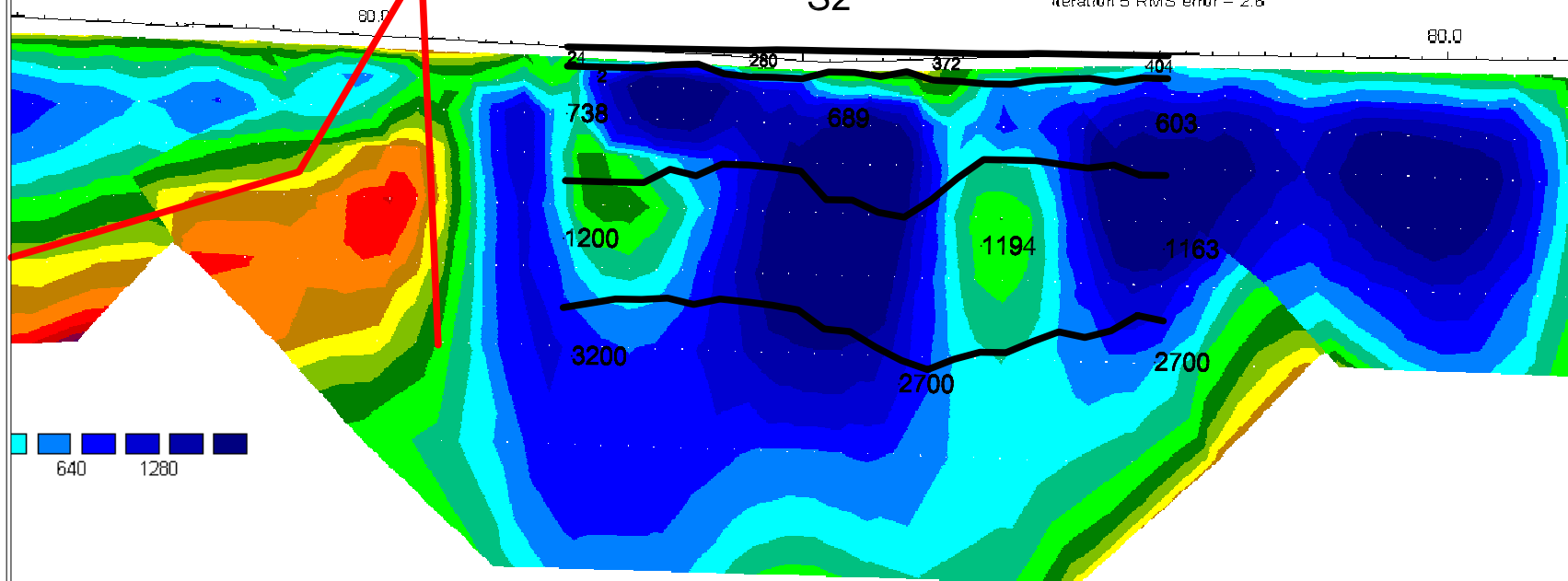
Version:	Date:	Drawn By:	Checked:
No.	Initials	Initials	Initials
1	051010	AMC	POC

pl resistivity with topography
ion 5 RMS error = 6.5

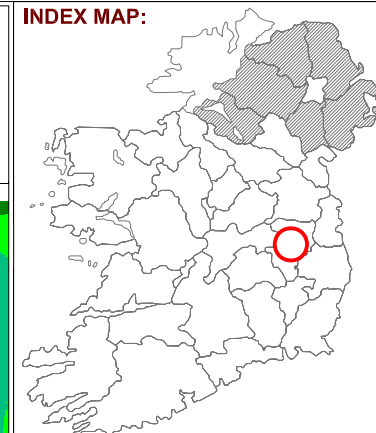
Service

R2
S2

Iteration 5 RMS error = 2.6



INDEX MAP:



Interpreted Sections Legend:

- Reworked soils at Golf Club
- ALLUV./PEAT/SILT/CLAY/LEACHATE/INTERFERENCE
- Sandy gravelly SILT/CLAY
- Silty clayey SAND/GRAVEL
- SAND/GRAVEL
- Slightly weathered to Fresh MUDSTONE/SHALE
- Slightly weathered to Fresh ARGILLACEOUS LIMESTONE



Kilanerin, Gorey, Co. Wexford, Ireland.
Tel. +353-(0)402-21842
Fax. +353-(0)402-21843
E: Info@apexgeoservices.ie
www.apexgeoservices.ie

PROJECT: Kerdiffstown Geophysical Survey

DRAWING No.: Resistivity Profile 2

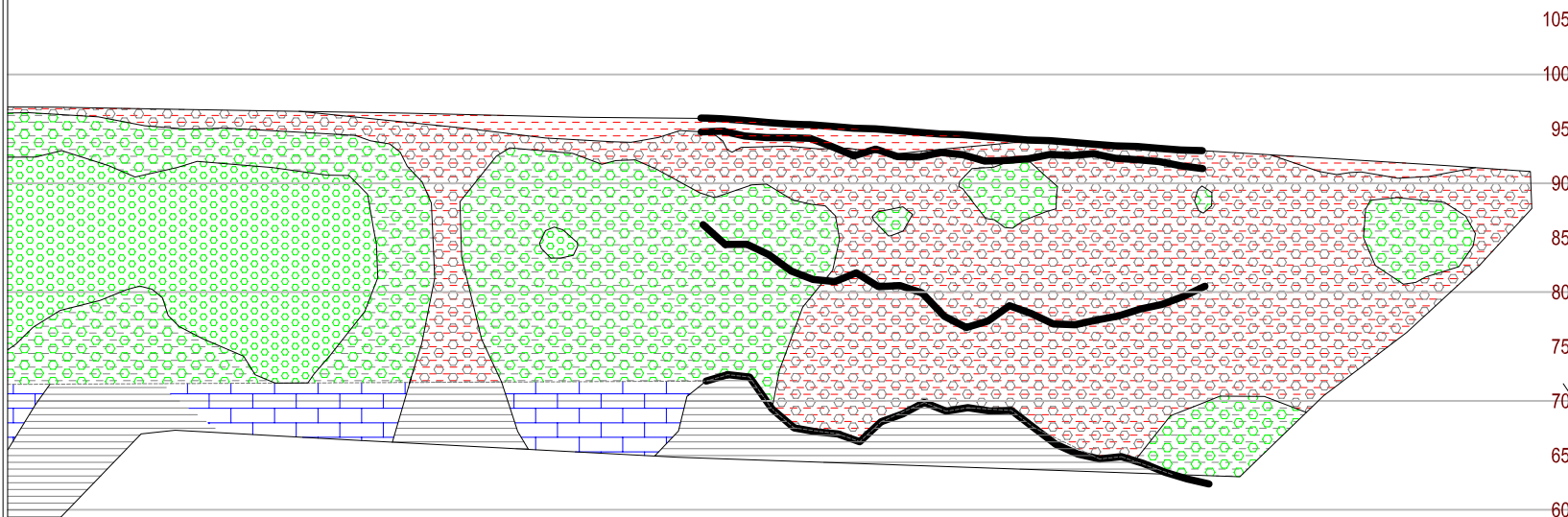
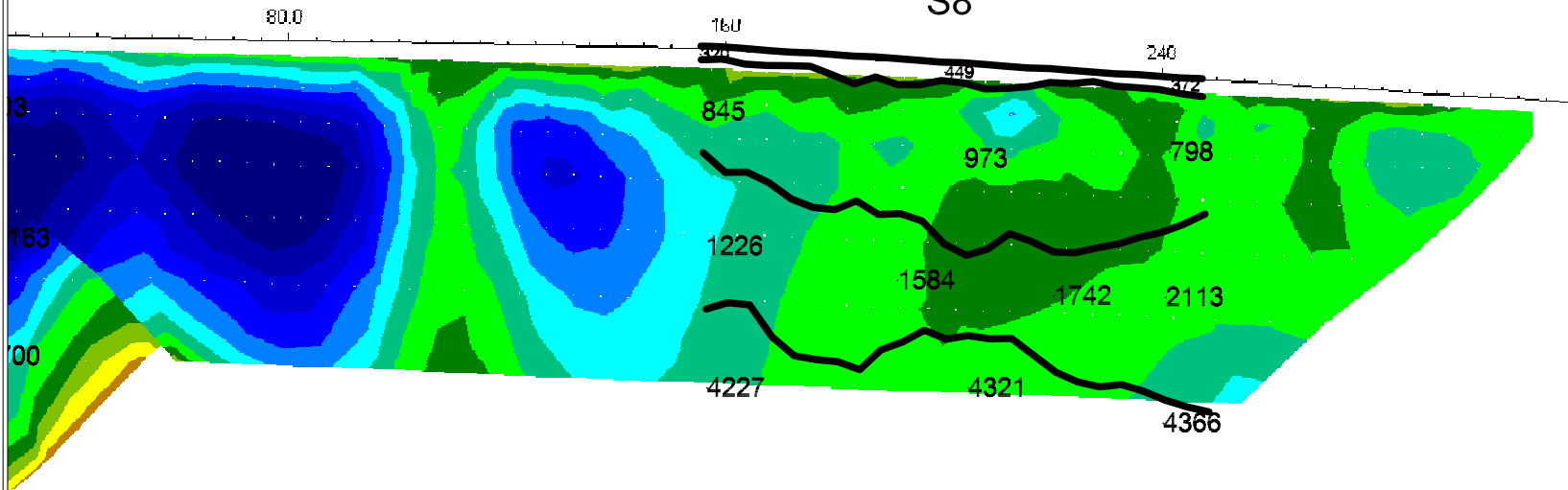
DATE: 5 October 2010

CLIENT: EPA

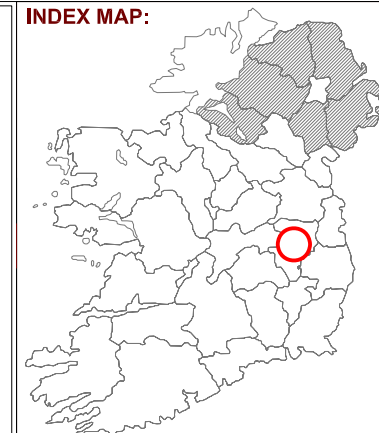
SCALE: 1:1500 @A4

Version:	Date:	Drawn By:	Checked:
No.	Initials	Initials	Initials
1	051010	AMC	POC

error = 2.6



INDEX MAP:



Interpreted Sections Legend:

- Reworked soils at Golf Club
- ALLUV./PEAT/SILT/CLAY/LEACHATE/INTERFERENCE
- Sandy gravelly SILT/CLAY
- Silty clayey SAND/GRAVEL
- SAND/GRAVEL
- Slightly weathered to Fresh MUDSTONE/SHALE
- Slightly weathered to Fresh ARGILLACEOUS LIMESTONE



Kilanerlin, Gorey, Co. Wexford, Ireland.
Tel. +353-(0)402-21842
Fax. +353-(0)402-21843
E: Info@apexgeoservices.ie
www.apexgeoservices.ie

PROJECT: Kerdiffstown Geophysical Survey

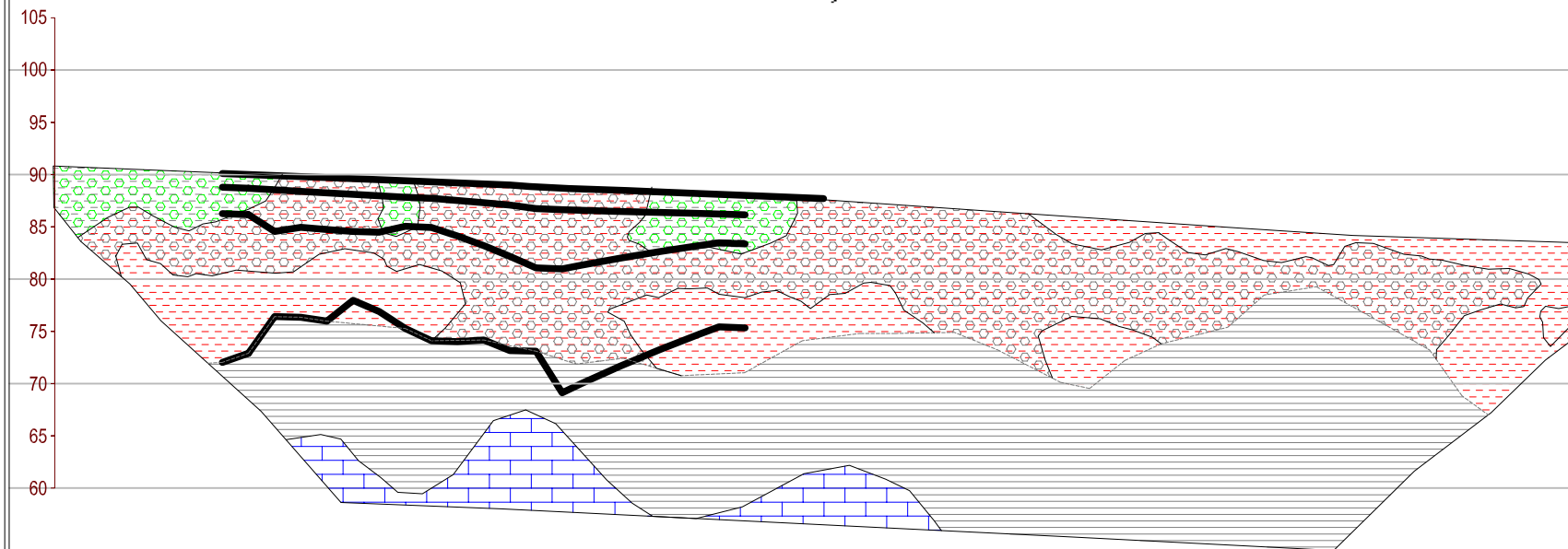
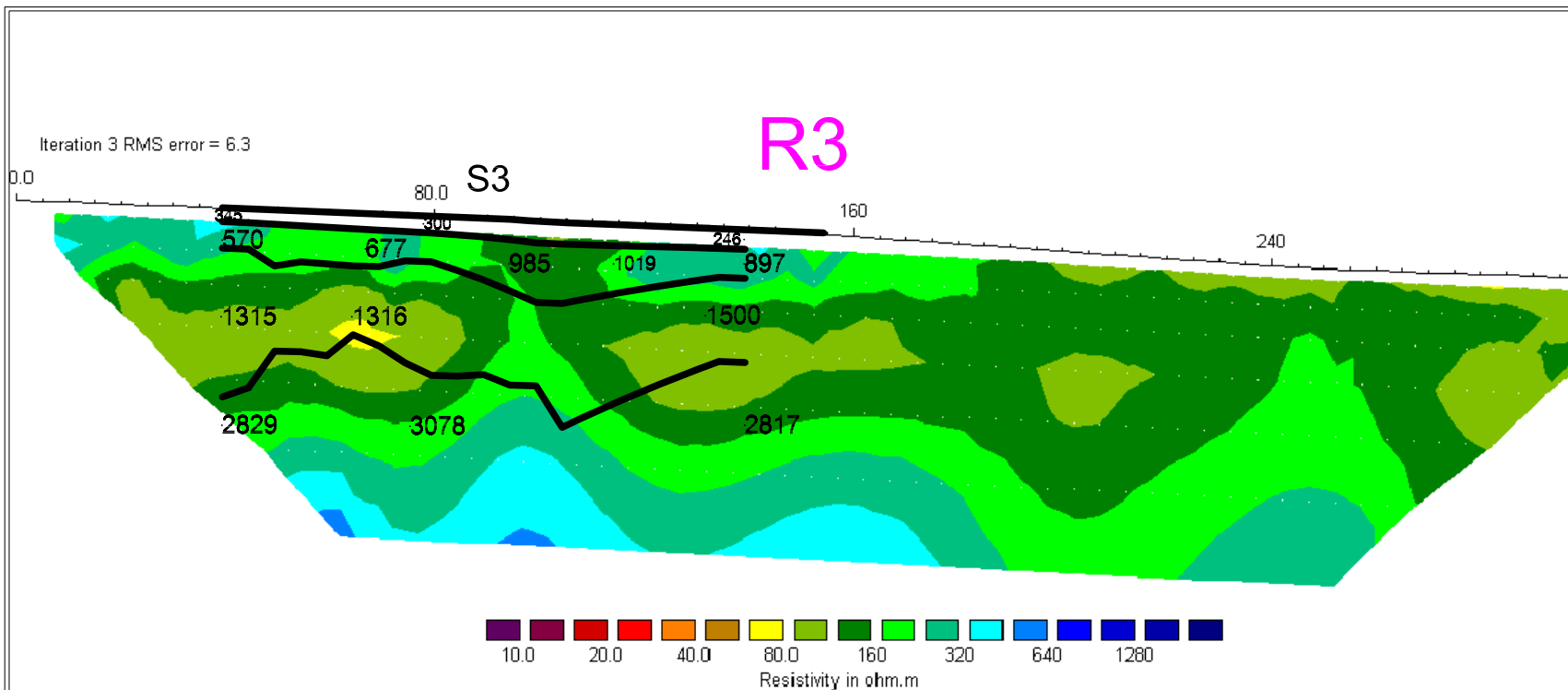
DRAWING No.: Resistivity Profile 12

DATE: 5 October 2010

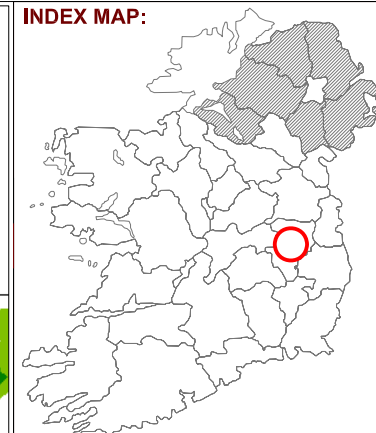
CLIENT: EPA

SCALE: 1:1500 @A4

Version:	Date:	Drawn By:	Checked:
No.	Initials	Initials	Initials
1	051010	AMC	POC



INDEX MAP:



Interpreted Sections Legend:

- Reworked soils at Golf Club
- ALLUV./PEAT/SILT/CLAY/LEACHATE/INTERFERENCE
- Sandy gravelly SILT/CLAY
- Silty clayey SAND/GRAVEL
- SAND/GRAVEL
- Slightly weathered to Fresh MUDSTONE/SHALE
- Slightly weathered to Fresh ARGILLACEOUS LIMESTONE



Kilanerin, Gorey, Co. Wexford, Ireland.
 Tel. +353-(0)402-21842
 Fax. +353-(0)402-21843
 E: Info@apexgeoservices.ie
 www.apexgeoservices.ie

PROJECT: Kerdiffstown Geophysical Survey

DRAWING No.: Resistivity Profile 3

DATE: 5 October 2010

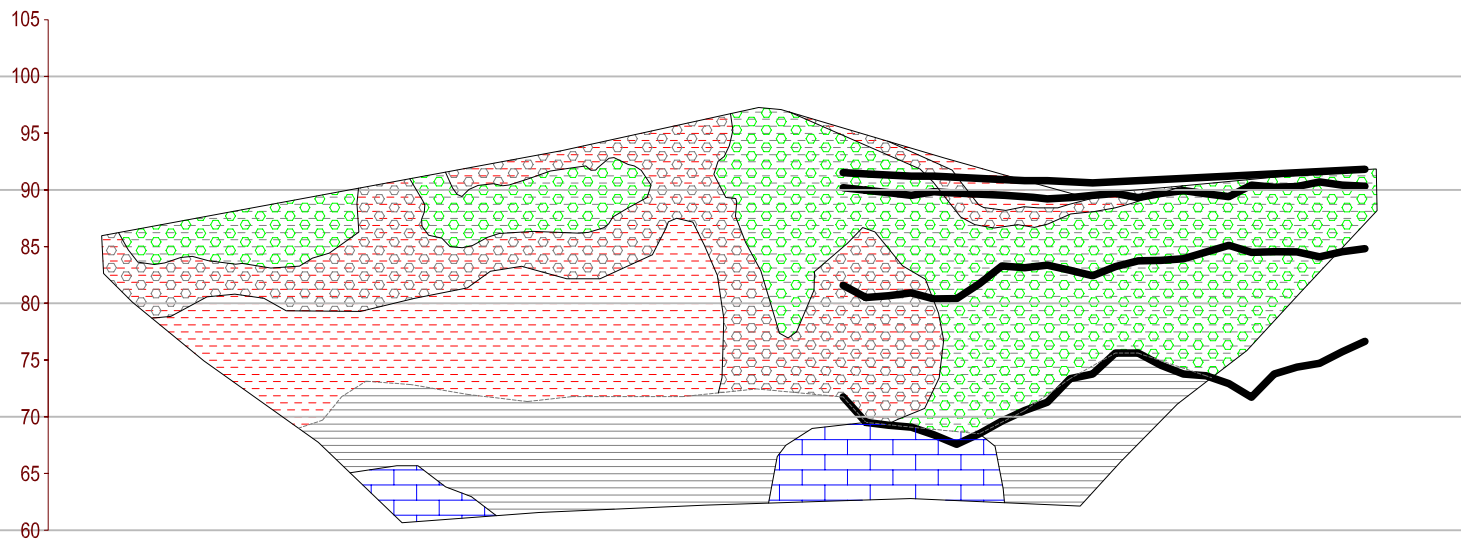
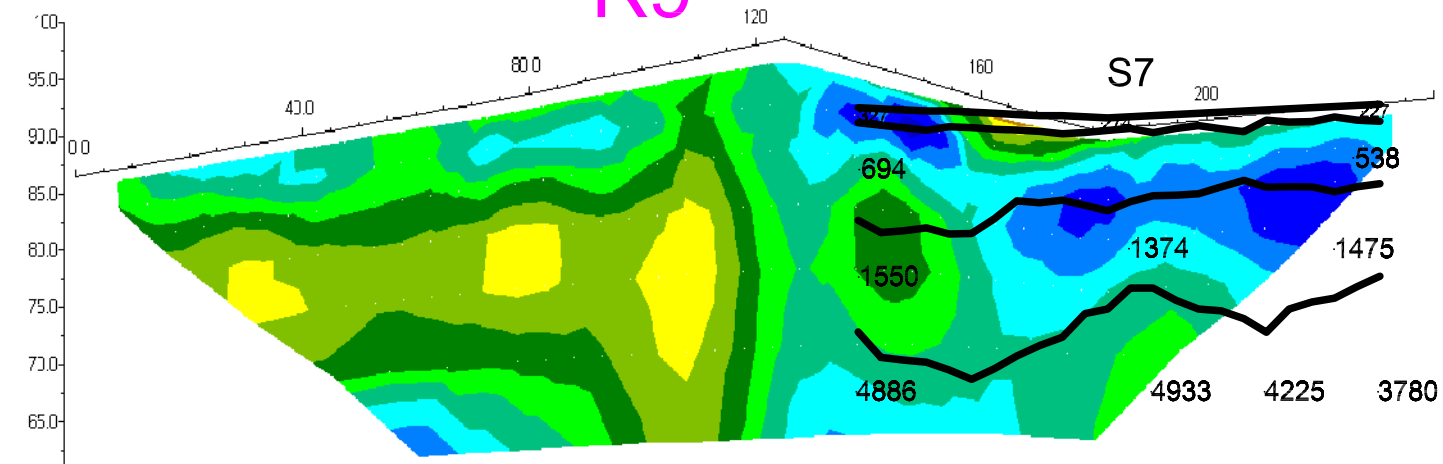
CLIENT: EPA

SCALE: 1:1500 @A4

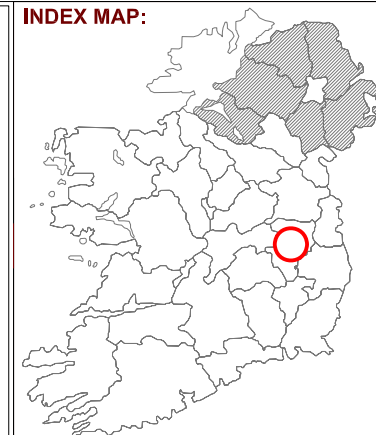
Version:	Date:	Drawn By:	Checked:
No.	Initials	Initials	Initials
1	051010	AMC	POC

Elevation Iteration 15 RMS error = 2.7

R9



INDEX MAP:



Interpreted Sections Legend:

- Reworked soils at Golf Club
- ALLUV./PEAT/SILT/CLAY/LEACHATE/INTERFERENCE
- Sandy gravelly SILT/CLAY
- Silty clayey SAND/GRAVEL
- SAND/GRAVEL
- Slightly weathered to Fresh MUDSTONE/SHALE
- Slightly weathered to Fresh ARGILLACEOUS LIMESTONE



Kilanerin, Gorey, Co. Wexford, Ireland.
Tel. +353-(0)402-21842
Fax. +353-(0)402-21843
E: Info@apexgeoservices.ie
www.apexgeoservices.ie

PROJECT: Kerdiffstown Geophysical Survey

DRAWING No.: Resistivity Profile 9

DATE: 5 October 2010

CLIENT: EPA

SCALE: 1:1500 @A4

Version:	Date:	Drawn By:	Checked:
No.	Initials	Initials	Initials
1	051010	AMC	POC