
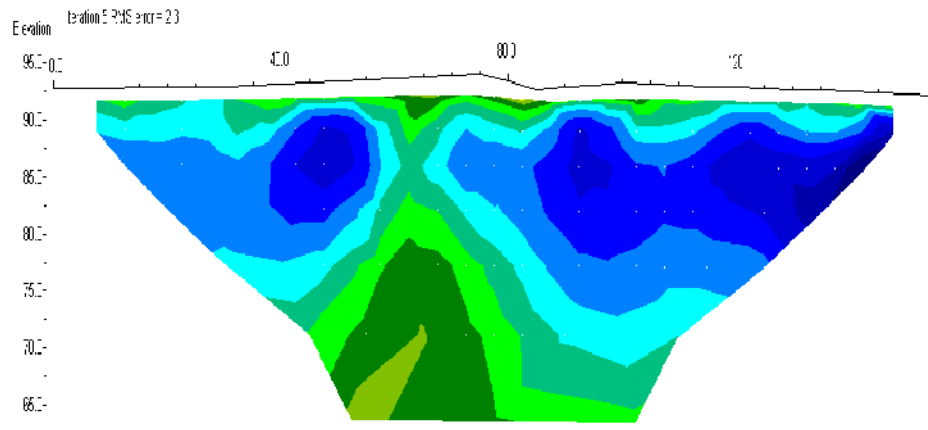
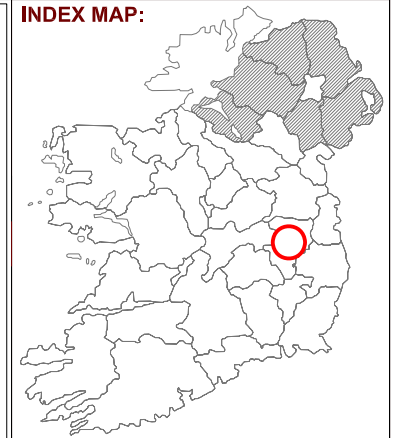


R10(repeat of part R4)



INDEX MAP:



Interpreted Sections Legend:

-  Reworked soils at Golf Club
-  ALLUV./PEAT/SILT/CLAY/LEACHATE/INTERFERENCE
-  Sandy gravelly SILT/CLAY
-  Silty clayey SAND/GRAVEL
-  SAND/GRAVEL
-  Slightly weathered to Fresh MUDSTONE/SHALE
-  Slightly weathered to Fresh ARGILLACEOUS LIMESTONE



Kilanerin, Gorey, Co. Wexford, Ireland.
 Tel. +353-(0)402-21842
 Fax. +353-(0)402-21843
 E: Info@apexgeoservices.ie
 www.apexgeoservices.ie

PROJECT: Kerdiffstown Geophysical Survey

DRAWING No.: Resistivity Profile 10

DATE: 5 October 2010

CLIENT: EPA

SCALE: 1:1500 @A4

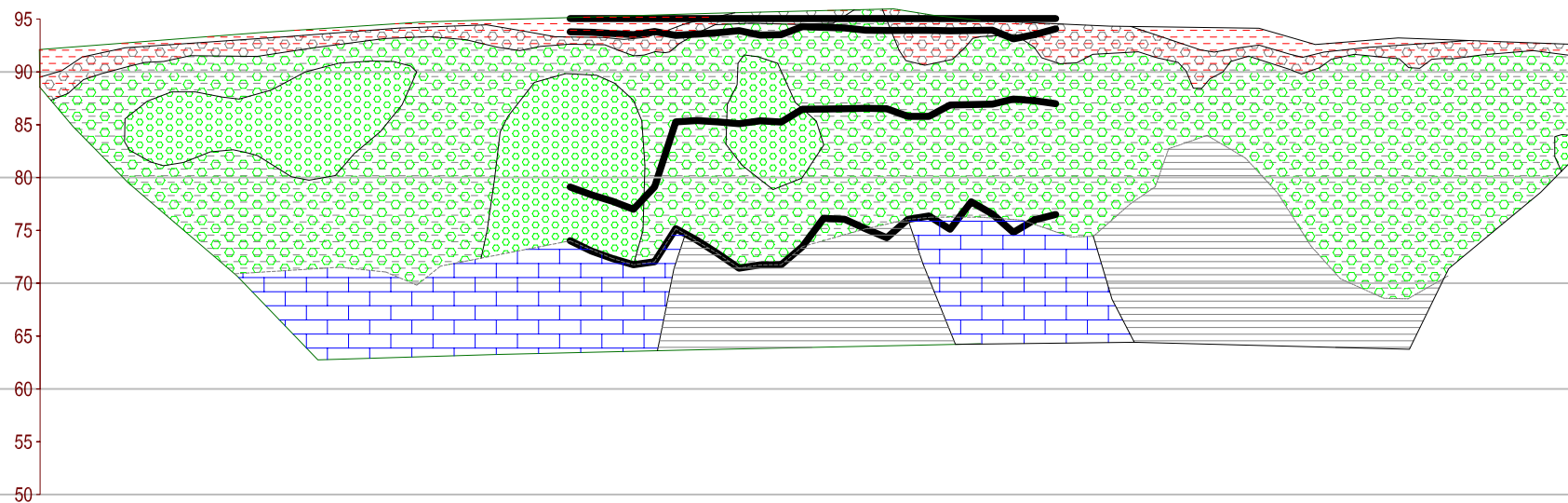
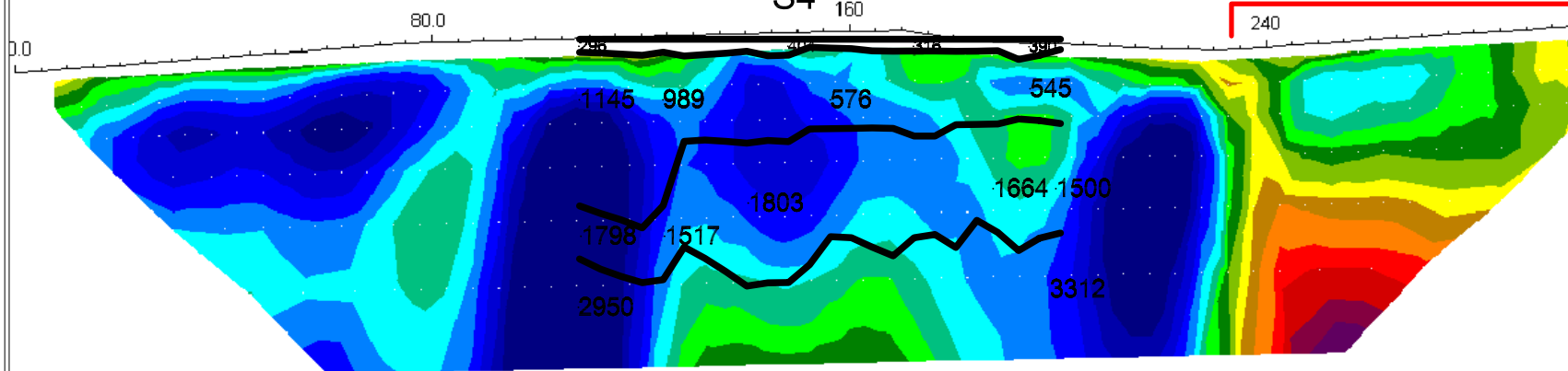
| Version: | Date: | Drawn By: | Checked: |
|----------|----------|-----------|----------|
| No. | Initials | Initials | Initials |
| 1 | 051010 | AMC | POC |
| | | | |

R4

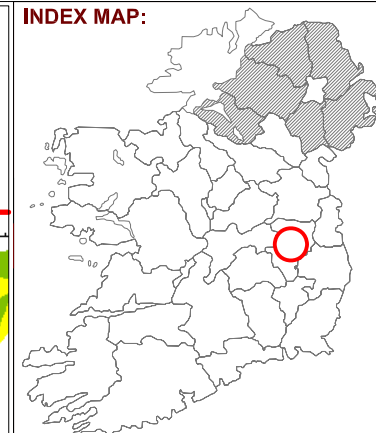
Iteration 4 RMS error = 9.0

S4

Interference
from service



INDEX MAP:



Interpreted Sections Legend:

- Reworked soils at Golf Club
- ALLUV./PEAT/SILT/CLAY/LEACHATE/INTERFERENCE
- Sandy gravelly SILT/CLAY
- Silty clayey SAND/GRAVEL
- SAND/GRAVEL
- Slightly weathered to Fresh MUDSTONE/SHALE
- Slightly weathered to Fresh ARGILLACEOUS LIMESTONE

apex
geoservices

Kilanerlin, Gorey, Co. Wexford, Ireland.
Tel. +353-(0)402-21842
Fax. +353-(0)402-21843
E: Info@apexgeoservices.ie
www.apexgeoservices.ie

PROJECT: Kerdiffstown Geophysical Survey

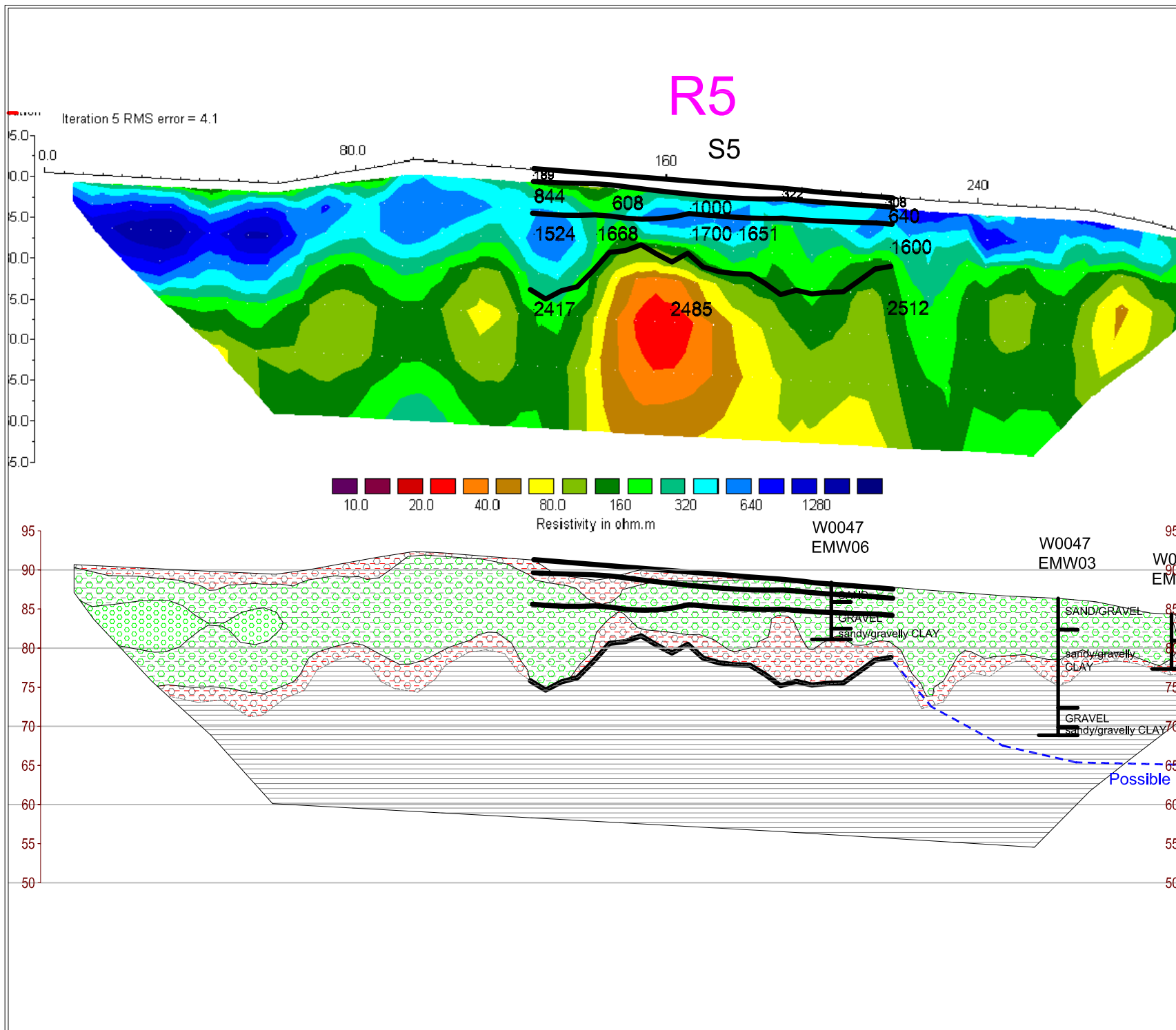
DRAWING No.: Resistivity Profile 4

DATE: 5 October 2010

CLIENT: EPA

SCALE: 1:1500 @A4

| Version: | Date: | Drawn By: | Checked: |
|----------|----------|-----------|----------|
| No. | Initials | Initials | Initials |
| 1 | 051010 | AMC | POC |
| | | | |



INDEX MAP:

Interpreted Sections Legend:

- Reworked soils at Golf Club
- ALLUV./PEAT/SILT/CLAY/LEACHATE/INTERFERENCE
- Sandy gravelly SILT/CLAY
- Silty clayey SAND/GRAVEL
- SAND/GRAVEL
- Slightly weathered to Fresh MUDSTONE/SHALE
- Slightly weathered to Fresh ARGILLACEOUS LIMESTONE

apex geoservices

Kilanerin, Gorey, Co. Wexford, Ireland.
 Tel. +353-(0)402-21842
 Fax. +353-(0)402-21843
 E: Info@apexgeoservices.ie
 www.apexgeoservices.ie

PROJECT: Kerdiffstown Geophysical Survey

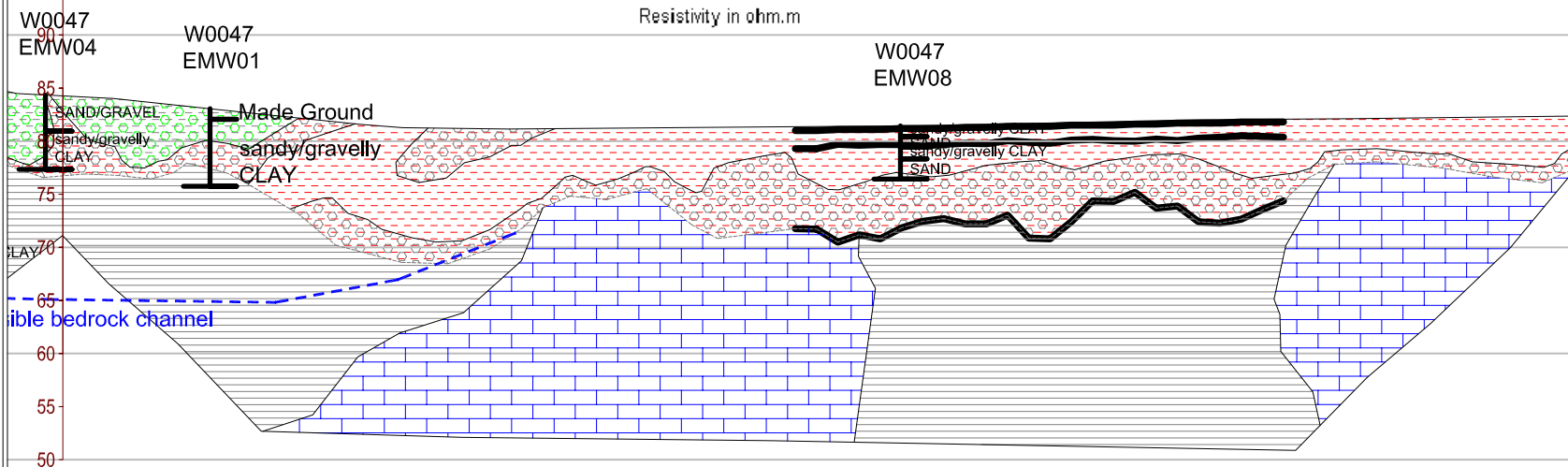
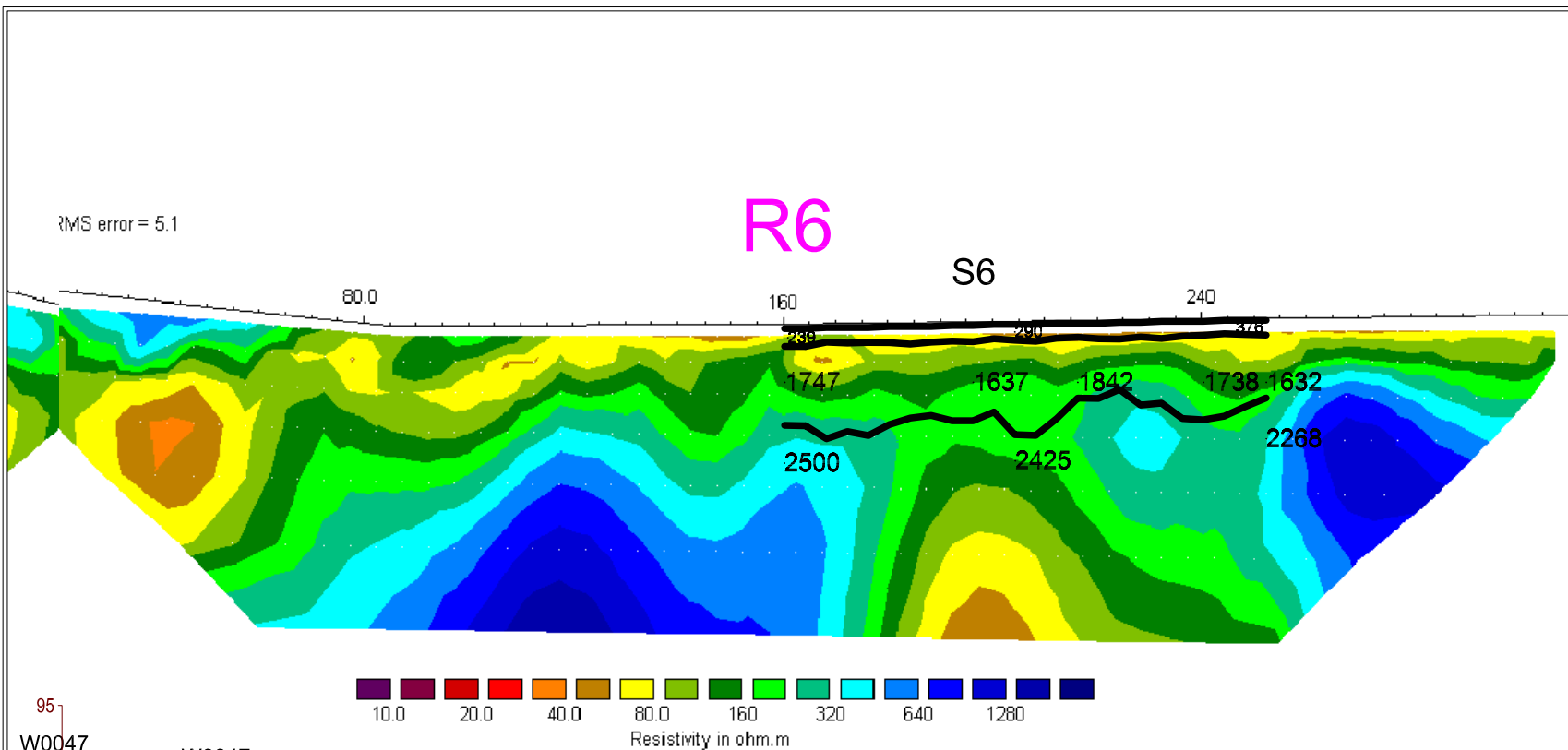
DRAWING No.: Resistivity Profile 5

DATE: 5 October 2010

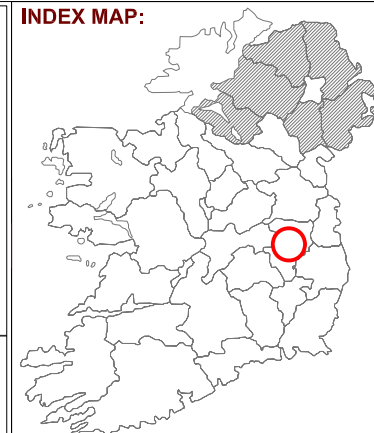
CLIENT: EPA

SCALE: 1:1500 @A4

| Version: | Date: | Drawn By: | Checked: |
|----------|----------|-----------|----------|
| No. | Initials | Initials | Initials |
| 1 | 051010 | AMC | POC |
| | | | |



INDEX MAP:



Interpreted Sections Legend:

- Reworked soils at Golf Club
- ALLUV./PEAT/SILT/CLAY/LEACHATE/INTERFERENCE
- Sandy gravelly SILT/CLAY
- Silty clayey SAND/GRAVEL
- SAND/GRAVEL
- Slightly weathered to Fresh MUDSTONE/SHALE
- Slightly weathered to Fresh ARGILLACEOUS LIMESTONE



Kilanerin, Gorey, Co. Wexford, Ireland.
Tel. +353-(0)402-21842
Fax. +353-(0)402-21843
E: Info@apexgeoservices.ie
www.apexgeoservices.ie

PROJECT: Kerdiffstown Geophysical Survey

DRAWING No.: Resistivity Profile 6

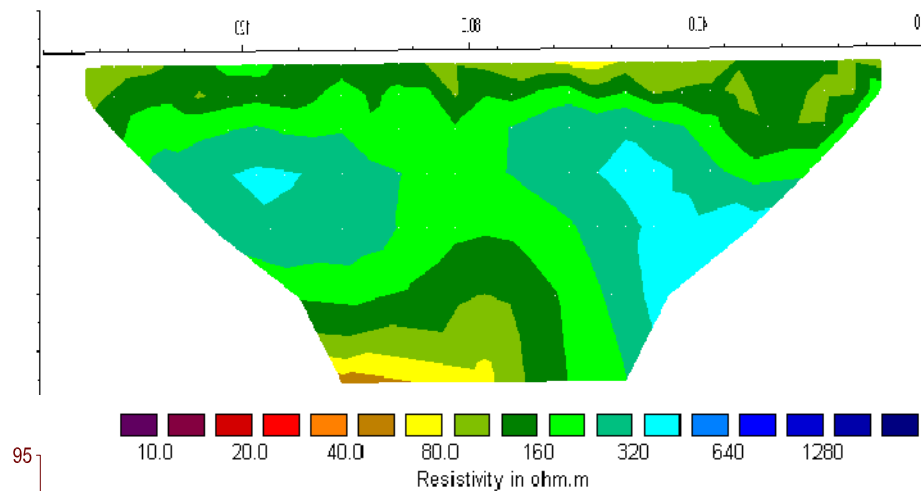
DATE: 5 October 2010

CLIENT: EPA


SCALE: 1:1500 @A4

| Version: | Date: | Drawn By: | Checked: |
|----------|----------|-----------|----------|
| No. | Initials | Initials | Initials |
| 1 | 051010 | AMC | POC |
| | | | |

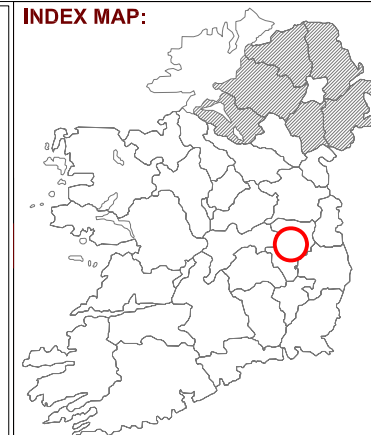
R7



95
90
85
80
75
70
65
60
55
50



INDEX MAP:



Interpreted Sections Legend:

- Reworked soils at Golf Club
- ALLUV./PEAT/SILT/CLAY/LEACHATE/INTERFERENCE
- Sandy gravelly SILT/CLAY
- Silty clayey SAND/GRAVEL
- SAND/GRAVEL
- Slightly weathered to Fresh MUDSTONE/SHALE
- Slightly weathered to Fresh ARGILLACEOUS LIMESTONE



Kilanerin, Gorey, Co. Wexford, Ireland.
Tel. +353-(0)402-21842
Fax. +353-(0)402-21843
E: Info@apexgeoservices.ie
www.apexgeoservices.ie

PROJECT: Kerdiffstown Geophysical Survey

DRAWING No.: Resistivity Profile 7

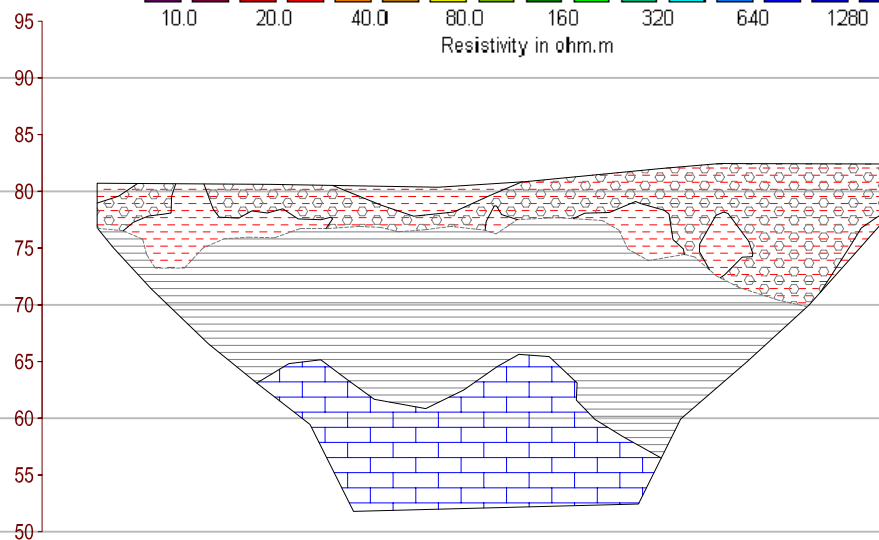
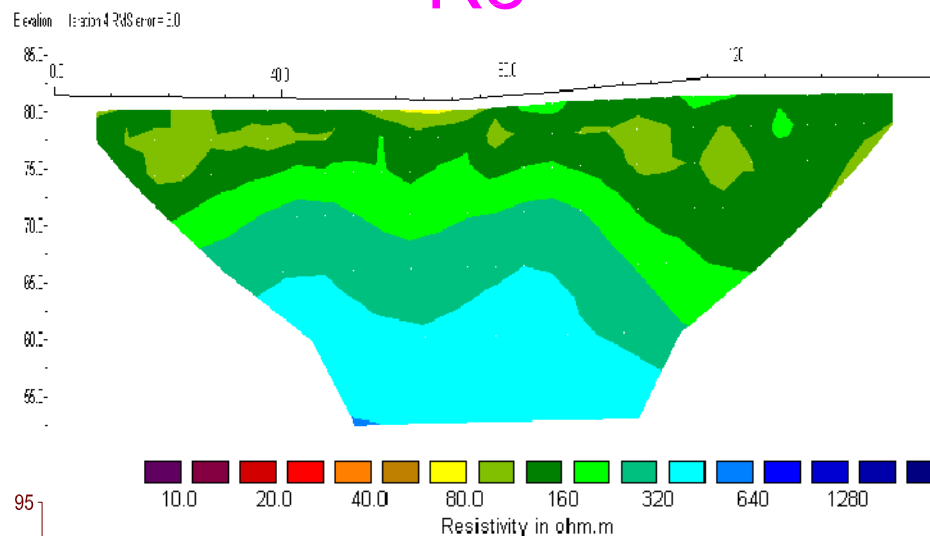
DATE: 5 October 2010

CLIENT: EPA

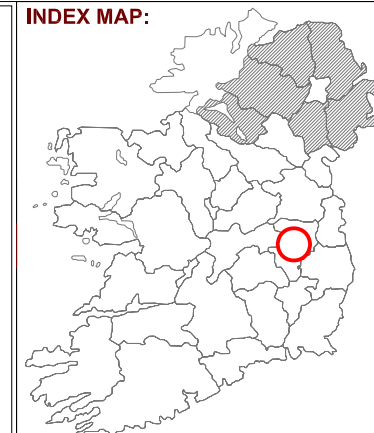
SCALE: 1:1500 @A4

| Version: | Date: | Drawn By: | Checked: |
|----------|----------|-----------|----------|
| No. | Initials | Initials | Initials |
| 1 | 051010 | AMC | POC |
| | | | |

R8



INDEX MAP:



Interpreted Sections Legend:

- Reworked soils at Golf Club
- ALLUV./PEAT/SILT/CLAY/LEACHATE/INTERFERENCE
- Sandy gravelly SILT/CLAY
- Silty clayey SAND/GRAVEL
- SAND/GRAVEL
- Slightly weathered to Fresh MUDSTONE/SHALE
- Slightly weathered to Fresh ARGILLACEOUS LIMESTONE



Kilanerlin, Gorey, Co. Wexford, Ireland.
Tel. +353-(0)402-21842
Fax. +353-(0)402-21843
E: Info@apexgeoservices.ie
www.apexgeoservices.ie

PROJECT: Kerdiffstown Geophysical Survey

DRAWING No.: Resistivity Profile 8

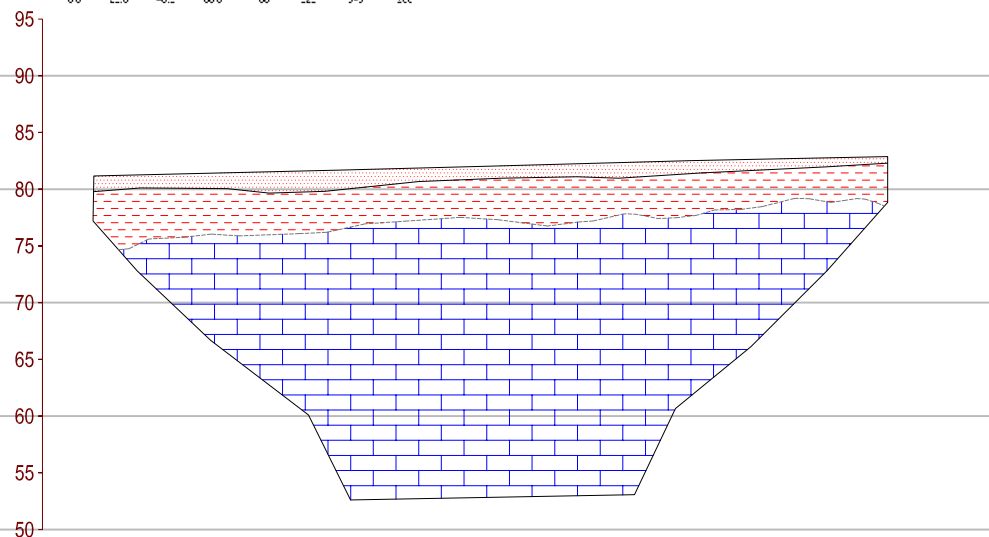
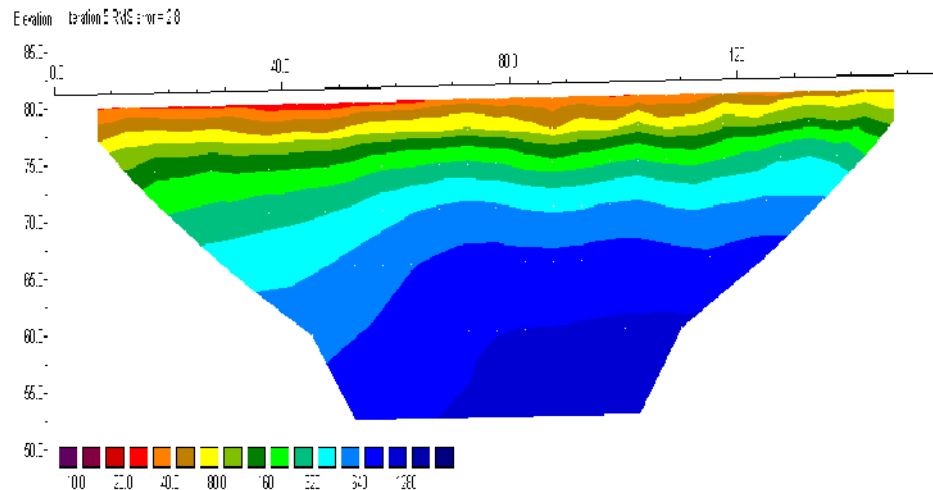
DATE: 5 October 2010

CLIENT: EPA

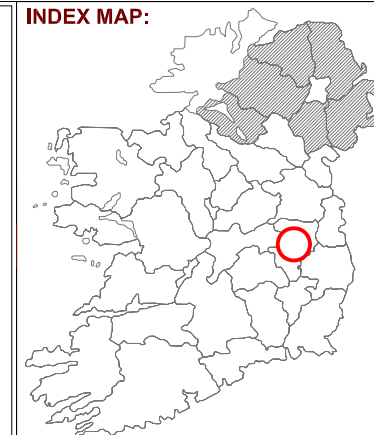
SCALE: 1:1500 @A4

| Version: | Date: | Drawn By: | Checked: |
|----------|----------|-----------|----------|
| No. | Initials | Initials | Initials |
| 1 | 051010 | AMC | POC |
| | | | |

R11



INDEX MAP:



Interpreted Sections Legend:

- Reworked soils at Golf Club
- ALLUV./PEAT/SILT/CLAY/LEACHATE/INTERFERENCE
- Sandy gravelly SILT/CLAY
- Silty clayey SAND/GRAVEL
- SAND/GRAVEL
- Slightly weathered to Fresh MUDSTONE/SHALE
- Slightly weathered to Fresh ARGILLACEOUS LIMESTONE



Kilanerin, Gorey, Co. Wexford, Ireland.
 Tel. +353-(0)402-21842
 Fax. +353-(0)402-21843
 E: Info@apexgeoservices.ie
 www.apexgeoservices.ie

PROJECT: Kerdiffstown Geophysical Survey

DRAWING No.: Resistivity Profile 11

DATE: 5 October 2010

CLIENT: EPA

SCALE: 1:1500 @A4

| Version: | Date: | Drawn By: | Checked: |
|----------|----------|-----------|----------|
| No. | Initials | Initials | Initials |
| 1 | 051010 | AMC | POC |
| | | | |