






National
Hydrometric
Monitoring
Programme
2018-2021

Appendix F

Stations included in the
National Hydrometric
Monitoring Programme



Stations included in the National Hydrometric Monitoring Programme

	Flow-rating improvement to be investigated		Station currently operated by EPA/LA
	New station – proposed location		Station currently operated by OPW
			Station currently operated by ESB

HYDROMETRIC AREA	STATION CODE & NAME	STATION TYPE	ORGANISATION RESPONSIBLE
FOYLE (01)	01016 GORTINLIEVE	LEVEL & FLOW	EPA/LA
	01041 SANDY MILLS	LEVEL & FLOW	OPW
	01042 DREENAN	LEVEL & FLOW	OPW
	01043 BALLYBOFEY	LEVEL & FLOW	OPW
	01054 CROAGHNAGOWNA	LEVEL & FLOW	EPA/LA
	01055 MOURNE BEG WEIR	LEVEL & FLOW	EPA/LA
	01071 LOUGH MOURNE	LAKE LEVEL	EPA/LA
	NEW STATION IN SWILLY BURN CATCHMENT	LEVEL & FLOW	EPA/LA
LOUGH NEAGH AND LOWER BANN (03)	03051 FAULKLAND	LEVEL & FLOW	EPA/LA
	03055 GLASLOUGH	LEVEL & FLOW	OPW
	03057 EMYVALE WEIR TO BE RE-ESTABLISHED	LEVEL & FLOW	EPA/LA
	03058 CAPPOG BRIDGE	LEVEL & FLOW	OPW
	03070 EMY LOUGH	LAKE LEVEL	EPA/LA
NEWRY, FANE, GLYDE AND DEE (06)	06011 MOYLES MILL	LEVEL & FLOW	OPW
	06012 CLAREBANE	LEVEL & FLOW	OPW
	06013 CHARLEVILLE	LEVEL & FLOW	OPW
	06014 TALLANSTOWN	LEVEL & FLOW	OPW
	06021 MANSFIELDSTOWN	LEVEL & FLOW	OPW

HYDROMETRIC AREA	STATION CODE & NAME	STATION TYPE	ORGANISATION RESPONSIBLE
NEWRY, FANE, GLYDE AND DEE (06)	06025 BURLEY	LEVEL & FLOW	OPW
	06026 ACLINT	LEVEL & FLOW	OPW
	06030 BALLYGOLY	LEVEL & FLOW	EPA/LA
	06033 CONEYBURROW BRIDGE	LEVEL & FLOW	EPA/LA
	06056 DRUMLEEK	LEVEL & FLOW	EPA/LA
	06070 MUCKNO	LEVEL & FLOW	EPA/LA
BOYNE (07)	07001 TREMBLESTOWN	LEVEL & FLOW	OPW
	07002 KILLYON	LEVEL & FLOW	OPW
	07003 CASTLERICKARD	LEVEL & FLOW	OPW
	07004 STRAMATT	LEVEL & FLOW	OPW
	07005 TRIM	LEVEL & FLOW	OPW
	07006 FYANSTOWN	LEVEL & FLOW	OPW
	07007 BOYNE AQUEDUCT	LEVEL & FLOW	OPW
	07009 NAVAN WEIR	LEVEL & FLOW	OPW
	07010 LIS CARTAN	LEVEL & FLOW	OPW
	07011 O'DALY'S BRIDGE	LEVEL & FLOW	OPW
	07012 SLANE CASTLE	LEVEL & FLOW	OPW
	07017 ROSEHILL	LEVEL & FLOW	EPA/LA
	07023 ATHBOY	LEVEL & FLOW	EPA/LA
	07024 CLONYMEATH	LEVEL & FLOW	EPA/LA
	07033 VIRGINIA HATCHERY	LEVEL & FLOW	OPW
	07041 BALLINTER BR.	LEVEL & FLOW	EPA/LA
	07044 BALLIVOR	LEVEL & FLOW	EPA/LA

HYDROMETRIC AREA	STATION CODE & NAME	STATION TYPE	ORGANISATION RESPONSIBLE
BOYNE (07)	07071 SKEAGH	LAKE LEVEL	EPA/LA
	07072 BANE	LAKE LEVEL	EPA/LA
	07074 BALLANY	LAKE LEVEL	EPA/LA
	07076 LOUGH BANE LOWER	LAKE LEVEL	EPA/LA
	07077 WHITE LOUGH	LAKE LEVEL	EPA/LA
	07081 VIRGINIA	LAKE LEVEL	OPW
	07109 KISHAWANNY WEIR	LEVEL & FLOW	EPA/LA
	07112 COLLON	LEVEL & FLOW	EPA/LA
	07114 BERRILS FARM	LEVEL & FLOW	EPA/LA
NANNY-DELVIN (08)	08002 NAUL	LEVEL & FLOW	EPA/LA
	08008 BROADMEADOW	LEVEL & FLOW	OPW
	08010 GARRISTOWN	LEVEL & FLOW	EPA/LA
	08011 DULEEK D/S	LEVEL & FLOW	OPW
	08017 DULEEK U/S	LEVEL & FLOW	OPW
	08020 ABBEYLAND (DULEEK)	LEVEL & FLOW	OPW
LIFFEY (09)	09001 LEIXLIP	LEVEL & FLOW	OPW
	09002 LUCAN	LEVEL & FLOW	EPA/LA
	09007 GOLDEN FALLS	LEVEL & FLOW	ESB
	09009 WILLBROOK ROAD	LEVEL & FLOW	EPA/LA
	09010 WALDRON'S BRIDGE	LEVEL & FLOW	EPA/LA
	09011 FRANKFORT	LEVEL & FLOW	EPA/LA
	09022 LEIXLIP POWER STATION	LEVEL & FLOW	ESB
	09024 MORELL BRIDGE	LEVEL & FLOW	EPA/LA

HYDROMETRIC AREA	STATION CODE & NAME	STATION TYPE	ORGANISATION RESPONSIBLE
LIFFEY (09)	09026 ANNALECKA BR.	LEVEL & FLOW	EPA/LA
	09027 BROGUESTOWN	LEVEL & FLOW	EPA/LA
	09032 POLLAPHOUCA	LEVEL & FLOW	ESB
	09035 KILLEEN ROAD	LEVEL & FLOW	EPA/LA
	09037 BOTANIC GARDENS	LEVEL & FLOW	EPA/LA
	09040 NICHOLASTOWN	LEVEL & FLOW	EPA/LA
	09042 OSBERSTOWN HOUSE	LEVEL & FLOW	EPA/LA
	09044 KERDIFFSTOWN HOUSE	LEVEL & FLOW	EPA/LA
	09047 BARONRATH	LEVEL & FLOW	EPA/LA
	09048 ANNE'S BRIDGE	LEVEL & FLOW	EPA/LA
	09049 MAYNOOTH	LEVEL & FLOW	EPA/LA
	09102 CADBURY'S	LEVEL & FLOW	EPA/LA
	09103 GLENASMOLE	LEVEL & FLOW	EPA/LA
	09267 NAAS BRANCH LEINSTER MILLS L2	LEVEL & FLOW	WWI
	NEW STATION MID-LIFFEY	LEVEL & FLOW	EPA/LA
OVOCA-VARTRY (10)	10002 RATHDRUM	LEVEL & FLOW	EPA/LA
	10021 COMMON'S ROAD	LEVEL & FLOW	EPA/LA
	10028 KNOCKNAMOHILL	LEVEL & FLOW	EPA/LA
	10038 DRUIDS GLEN	LEVEL & FLOW	EPA/LA
	10039 AVONMORE HOUSE	LEVEL & FLOW	EPA/LA
	10044 WHITE BRIDGE	LEVEL & FLOW	EPA/LA
	10045 COUNCIL YARD	LEVEL & FLOW	EPA/LA
	10071 LOUGH NAHANAGAN	LAKE LEVEL	ESB
	NEW STATION ON THE DARGLE RIVER	LEVEL & FLOW	EPA/LA

HYDROMETRIC AREA	STATION CODE & NAME	STATION TYPE	ORGANISATION RESPONSIBLE
OWENAVORRAGH (11)	11001 BOLEANY	LEVEL & FLOW	OPW
	11004 BALLYCANEW	LEVEL & FLOW	EPA/LA
SLANEY AND WEXFORD HARBOUR (12)	12001 SCARAWALSH	LEVEL & FLOW	OPW
	12002 ENNISCORTHY	LEVEL & FLOW	OPW
	12005 TULLOW TOWN BRIDGE U/S	LEVEL & FLOW	OPW
	12013 RATHVILLY	LEVEL & FLOW	EPA/LA
	12016 DUNANORE	LEVEL & FLOW	EPA/LA
	12036 MANGAN	LEVEL & FLOW	EPA/LA
	12037 CASTLERUDDERY	LEVEL & FLOW	EPA/LA
	12038 WOODLANDS	LEVEL & FLOW	EPA/LA
	12039 PALLIS NEW	LEVEL & FLOW	EPA/LA
	12040 FINOGE BR	LEVEL & FLOW	EPA/LA
	12041 BARNAHASK BR.	LEVEL & FLOW	EPA/LA
	BALLYTEIGUE-BANNOU (13)	13001 GOFF'S BR.	LEVEL & FLOW
13002 FOULK'S MILL		LEVEL & FLOW	EPA/LA
13003 MULLINDERRY		LEVEL & FLOW	EPA/LA
13070 LADY'S ISLAND		LAKE LEVEL	OPW
13071 TACUMSHIN LAKE		LAKE LEVEL	OPW
BARROW (14)	14003 BORNESS	LEVEL & FLOW	OPW
	14004 CLONBULLOGE	LEVEL & FLOW	OPW
	14005 PORTARLINGTON	LEVEL & FLOW	OPW
	14006 PASS BRIDGE	LEVEL & FLOW	OPW
	14007 DERRYBROCK	LEVEL & FLOW	OPW

HYDROMETRIC AREA	STATION CODE & NAME	STATION TYPE	ORGANISATION RESPONSIBLE
BARROW (14)	14009 CUSHINA	LEVEL & FLOW	OPW
	14011 RATHANGAN	LEVEL & FLOW	OPW
	14013 BALLINACARRIG	LEVEL & FLOW	OPW
	14014 PORTLAOISE	LEVEL & FLOW	EPA/LA
	14018 ROYAL OAK	LEVEL & FLOW	OPW
	14019 LEVITSTOWN	LEVEL & FLOW	OPW
	14022 BARROW NEW BRIDGE	LEVEL & FLOW	OPW
	14027 BORRIS	LEVEL & FLOW	EPA/LA
	14029 GRAIGUENAMANAGH U/S	LEVEL & FLOW	OPW
	14031 JAPANESE GDNS	LEVEL & FLOW	EPA/LA
	14042 REARY VALLEY	LEVEL & FLOW	EPA/LA
	14057 TIMOLIN	LEVEL & FLOW	EPA/LA
	14100 KYLE SPRING	LEVEL & FLOW	EPA/LA
	14104 GREESEMOUNT	LEVEL & FLOW	EPA/LA
	14105 ATHY	LEVEL & FLOW	EPA/LA
	14107 BAYLOUGH BR.	LEVEL & FLOW	EPA/LA
	14110 PAULSTOWN	LEVEL & FLOW	EPA/LA
	14111 HARRISTOWN BR	LEVEL & FLOW	EPA/LA
	14112 BOGHALL BRIDGE	LEVEL & FLOW	EPA/LA
	14113 HANGEDMANS ARCH	LEVEL & FLOW	EPA/LA
14114 MOUNTMELICK MILL	LEVEL & FLOW	EPA/LA	

HYDROMETRIC AREA	STATION CODE & NAME	STATION TYPE	ORGANISATION RESPONSIBLE
NORE (15)	15001 ANNAMULT	LEVEL & FLOW	OPW
	15002 JOHN'S BR.	LEVEL & FLOW	OPW
	15003 DININ BR.	LEVEL & FLOW	OPW
	15004 MCMAHONS BR.	LEVEL & FLOW	OPW
	15005 DURROW FT. BR.	LEVEL & FLOW	OPW
	15006 BROWNSBARN	LEVEL & FLOW	OPW
	15007 KILBRICKEN	LEVEL & FLOW	OPW
	15008 BORRIS IN OSSORY	LEVEL & FLOW	OPW
	15009 CALLAN	LEVEL & FLOW	OPW
	15010 BALLYBOODIN	LEVEL & FLOW	OPW
	15011 MOUNT JULIET	LEVEL & FLOW	OPW
	15012 BALLYRAGGET	LEVEL & FLOW	EPA/LA
	15013 CASTLECOMER	LEVEL & FLOW	EPA/LA
	15021 ANNAGH	LEVEL & FLOW	EPA/LA
	15027 MOUNTRATH	LEVEL & FLOW	EPA/LA
	15041 BALLINFRASE	LEVEL & FLOW	EPA/LA
	15050 BLACKFRIAR'S BRIDGE	LEVEL & FLOW	OPW
	15053 DERRYDUFF	LEVEL & FLOW	EPA/LA
	SUIR (16)	16001 ATHLUMMON	LEVEL & FLOW
16002 BEAKSTOWN		LEVEL & FLOW	OPW
16003 RATHKENNAN		LEVEL & FLOW	OPW
16004 THURLES		LEVEL & FLOW	OPW
16005 AUGHNAGROSS		LEVEL & FLOW	OPW

HYDROMETRIC AREA	STATION CODE & NAME	STATION TYPE	ORGANISATION RESPONSIBLE
SUIR (16)	16006 BALLINACLOGH	LEVEL & FLOW	OPW
	16007 KILLARDRY	LEVEL & FLOW	OPW
	16008 NEW BRIDGE	LEVEL & FLOW	OPW
	16009 CAHER PARK	LEVEL & FLOW	OPW
	16010 ANNER	LEVEL & FLOW	OPW
	16011 CLONMEL	LEVEL & FLOW	OPW
	16012 TAR BR.	LEVEL & FLOW	OPW
	16013 FOURMILEWATER	LEVEL & FLOW	OPW
	16014 SCART	LEVEL & FLOW	EPA/LA
	16020 PORTLAW	LEVEL & FLOW	EPA/LA
	16045 BALLYSHONNOCK	LEVEL & FLOW	EPA/LA
	16047 CARROWCLOGH	LEVEL & FLOW	EPA/LA
	16051 CLOBANNA	LEVEL & FLOW	OPW
	16120 BALLYNACLOGHY	LEVEL & FLOW	EPA/LA
	16121 BALLYCULLIN D/S	LEVEL & FLOW	EPA/LA
	16123 KILLENAULE	LEVEL & FLOW	EPA/LA
	16126 CREGG	LEVEL & FLOW	EPA/LA
	16127 KILLUSTY BR.	LEVEL & FLOW	EPA/LA
	16134 BALLYLOOBY	LEVEL & FLOW	EPA/LA
	16136 SMALL BR(TEMPLEMORE)	LEVEL & FLOW	OPW
16139 KNOCKLOFYTY	LEVEL & FLOW	OPW	
16142 BALLYPOREEN	LEVEL & FLOW	EPA/LA	
16143 SILVERSPRING	LEVEL & FLOW	EPA/LA	

HYDROMETRIC AREA	STATION CODE & NAME	STATION TYPE	ORGANISATION RESPONSIBLE
SUIR (16)	16144 KILDALTON	LEVEL & FLOW	EPA/LA
	16145 KILMACOW	LEVEL & FLOW	EPA/LA
COLLIGAN-MAHON (17)	17001 KILMACTHOMAS	LEVEL & FLOW	EPA/LA
	17002 FOX'S CASTLE	LEVEL & FLOW	EPA/LA
	17008 DUNHILL CASTLE BR.	LEVEL & FLOW	EPA/LA
	17090 CARRIGAVANTRY RESERVOIR	LAKE LEVEL	EPA/LA
BLACKWATER (MUNSTER) (18)	18001 MOGEELY	LEVEL & FLOW	OPW
	18002 BALLYDUFF	LEVEL & FLOW	OPW
	18003 KILLAVULLEN	LEVEL & FLOW	OPW
	18004 BALLYNAMONA	LEVEL & FLOW	OPW
	18005 DOWNING BR.	LEVEL & FLOW	OPW
	18006 CSET MALLOW	LEVEL & FLOW	EPA/LA
	18009 RIVERVIEW	LEVEL & FLOW	EPA/LA
	18016 DUNCANNON	LEVEL & FLOW	EPA/LA
	18019 FR.MURPHYS BRIDGE	LEVEL & FLOW	OPW
	18024 GLENAVUDDIG BR.	LEVEL & FLOW	OPW
	18048 DROMCUMMER	LEVEL & FLOW	EPA/LA
	18050 DUARRIGLE	LEVEL & FLOW	EPA/LA
	18055 MALLOW RAILWAY BR	LEVEL & FLOW	OPW
	18102 CASTLETOWNROCHE WEIR	LEVEL & FLOW	OPW
	18108 ARAGLIN BRIDGE	LEVEL & FLOW	OPW
	18110 KILBRIN ROAD	LEVEL & FLOW	OPW
	18118 SHANBALLYMORE	LEVEL & FLOW	EPA/LA
	18119 BALLYDAHIN	LEVEL & FLOW	OPW

HYDROMETRIC AREA	STATION CODE & NAME	STATION TYPE	ORGANISATION RESPONSIBLE
LEE, CORK HARBOUR AND YOUGHAL BAY (19)	19001 BALLEA	LEVEL & FLOW	OPW
	19011 LEEMOUNT U/S	LEVEL & FLOW	ESB
	19014 DROMCARRA	LEVEL & FLOW	ESB
	19015 HEALY'S BRIDGE	LEVEL & FLOW	ESB
	19016 OVENS	LEVEL & FLOW	ESB
	19019 DOWER	LEVEL & FLOW	EPA/LA
	19020 BALLYEDMOND	LEVEL & FLOW	EPA/LA
	19027 KILL	LEVEL & FLOW	ESB
	19028 DRIPSEY	LEVEL & FLOW	ESB
	19031 MACROOM	LEVEL & FLOW	ESB
	19032 MEADOWBROOK	LEVEL & FLOW	EPA/LA
	19044 KILMONA	LEVEL & FLOW	OPW
	19045 GOTHIC	LEVEL & FLOW	OPW
	19054 BALLYVOURNEY BRIDGE	LEVEL & FLOW	OPW
	19055 BALLYMAKEERY BRIDGE	LEVEL & FLOW	OPW
	19056 BALLINCOLLY	LEVEL & FLOW	OPW
	19057 GLEN PARK	LEVEL & FLOW	OPW
	19058 BLACKPOOL RETAIL PARK	LEVEL & FLOW	OPW
	19059 GLENAMOUGHT BRIDGE	LEVEL & FLOW	OPW
	19090 CARRIGADROHID	LAKE LEVEL	ESB
19093 INNISCARRA POWER STN.	LAKE LEVEL	ESB	
BANDON-ILEN (20)	20002 CURRANURE	LEVEL & FLOW	OPW
	20005 BALLYHILTY	LEVEL & FLOW	EPA/LA
	20006 CLONAKILTY W.W. D/S	LEVEL & FLOW	EPA/LA

HYDROMETRIC AREA	STATION CODE & NAME	STATION TYPE	ORGANISATION RESPONSIBLE
BANDON-ILEN (20)	20019 CLONAKILTY	LEVEL & FLOW	OPW
	NEW STATION ON THE BANDON RIVER NEAR DUNMANWAY	LEVEL & FLOW	EPA/LA
DUNMANUS-BANTRY-KENMARE (21)	21001 CUMMERAGH WEIR	LEVEL & FLOW	EPA/LA
	21002 COOMHOLA	LEVEL & FLOW	EPA/LA
	21003 BALLYLICKY	LEVEL & FLOW	EPA/LA
	21004 INCHICLOGH	LEVEL & FLOW	EPA/LA
	21005 ADRIGOLE	LEVEL & FLOW	EPA/LA
	21018 SNEEM D/S	LEVEL & FLOW	OPW
	21075 L.BOFINNA	LAKE LEVEL	EPA/LA
	NEW STATION ON THE ROUGHTY RIVER	LEVEL & FLOW	EPA/LA
	NEW STATION ON THE INNY RIVER	LEVEL & FLOW	EPA/LA
LAUNE-MINE-DINGLE BAY (22)	22005 TORC WEIR	LEVEL & FLOW	OPW
	22003 RIVERVILLE	LEVEL & FLOW	OPW
	22006 FLESK	LEVEL & FLOW	OPW
	22009 WHITE BRIDGE	LEVEL & FLOW	OPW
	22014 CASTLEISLAND	LEVEL & FLOW	EPA/LA
	22016 OLD WEIR BRIDGE	LEVEL & FLOW	OPW
	22031 KILLARNEY S.W.	LEVEL & FLOW	EPA/LA
	22035 LAUNE BR.	LEVEL & FLOW	OPW
	22039 CLYDAGH BR.	LEVEL & FLOW	EPA/LA
	22041 DROMICKBANE	LEVEL & FLOW	EPA/LA
	22071 TOMIES PIER	LEVEL & FLOW	OPW
	22075 UPPER LAKE	LAKE LEVEL	EPA/LA

HYDROMETRIC AREA	STATION CODE & NAME	STATION TYPE	ORGANISATION RESPONSIBLE
XXXX	22076 L.ACCOUSE	LAKE LEVEL	EPA/LA
XXXX	22082 B.V.M. PARK	LAKE LEVEL	OPW
TRALEE BAY-FEALE (23)	23001 INCH BR.	LEVEL & FLOW	OPW
	23002 LISTOWEL	LEVEL & FLOW	OPW
	23006 NEODATA	LEVEL & FLOW	EPA/LA
	23007 OOLAGH RLY. BRIDGE	LEVEL & FLOW	EPA/LA
	23012 BALLYMULLEN	LEVEL & FLOW	OPW
	23017 TRIENEARAGH	LEVEL & FLOW	EPA/LA
	23022 TRALEE CLONALOUR	LEVEL & FLOW	EPA/LA
	NEW STATION ON THE RIVER BRICK	LEVEL & FLOW	EPA/LA
SHANNON ESTUARY SOUTH (24)	24001 CROOM	LEVEL & FLOW	OPW
	24002 GRAY'S BRIDGE	LEVEL & FLOW	OPW
	24003 GARROOSE	LEVEL & FLOW	OPW
	24004 BRUREE	LEVEL & FLOW	OPW
	24005 ATHLACCA	LEVEL & FLOW	OPW
	24006 CREGGANE	LEVEL & FLOW	OPW
	24008 CASTLEROBERTS	LEVEL & FLOW	OPW
	24011 DEEL BR.	LEVEL & FLOW	OPW
	24012 GRANGE BRIDGE	LEVEL & FLOW	OPW
	24013 RATHKEALE	LEVEL & FLOW	OPW
	24015 DROMCOLLIHER	LEVEL & FLOW	EPA/LA
	24022 HOSPITAL	LEVEL & FLOW	EPA/LA
	24023 KNOCKLONG	LEVEL & FLOW	EPA/LA

HYDROMETRIC AREA	STATION CODE & NAME	STATION TYPE	ORGANISATION RESPONSIBLE
SHANNON ESTUARY SOUTH (24)	24029 INCHIROURKE MORE	LEVEL & FLOW	EPA/LA
	24030 DANGANBEG	LEVEL & FLOW	EPA/LA
	24033 BALLYHAHILL	LEVEL & FLOW	EPA/LA
	24034 RIVERSFIELD WEIR	LEVEL & FLOW	OPW
	24045 CANTOGER	LEVEL & FLOW	EPA/LA
	24046 GORTNALUGGIN BRIDGE	LEVEL & FLOW	EPA/LA
	24047 ROSSBRIEN RAILWAY BRIDGE	LEVEL & FLOW	OPW
	24082 ISLANDMORE	LEVEL & FLOW	OPW
	24100 GORTBOY HOTEL	LEVEL & FLOW	OPW
	LOWER SHANNON (25)	25001 ANNACOTTY	LEVEL & FLOW
25002 BARRINGTON'S BR.		LEVEL & FLOW	OPW
25003 ABINGTON		LEVEL & FLOW	OPW
25004 NEW BRIDGE		LEVEL & FLOW	OPW
25005 SUNVILLE		LEVEL & FLOW	OPW
25006 FERBANE		LEVEL & FLOW	OPW
25011 MOYSTOWN		LEVEL & FLOW	OPW
25013 NEWELL'S BR.		LEVEL & FLOW	OPW
25014 MILLBROOK		LEVEL & FLOW	OPW
25016 RAHAN		LEVEL & FLOW	OPW
25017 BANAGHER		LEVEL & FLOW	OPW
25019 CONICAR		LEVEL & FLOW	OPW
25020 KILLEEN		LEVEL & FLOW	OPW
25021 CROGHAN	LEVEL & FLOW	OPW	

HYDROMETRIC AREA	STATION CODE & NAME	STATION TYPE	ORGANISATION RESPONSIBLE
LOWER SHANNON (25)	25022 SYNGEFIELD	LEVEL & FLOW	OPW
	25023 MILLTOWN	LEVEL & FLOW	OPW
	25025 BALLYHOONEY	LEVEL & FLOW	OPW
	25027 GOURDEEN	LEVEL & FLOW	OPW
	25029 CLARIANNA	LEVEL & FLOW	OPW
	25030 SCARRIFF	LEVEL & FLOW	OPW
	25034 ROCHFORT	LEVEL & FLOW	EPA/LA
	25038 TYONE	LEVEL & FLOW	EPA/LA
	25040 ROSCREA	LEVEL & FLOW	EPA/LA
	25044 COOLE	LEVEL & FLOW	EPA/LA
	25045 MEELICK	LEVEL & FLOW	ESB
	25046 LISMOYNY	LEVEL & FLOW	EPA/LA
	25049 VICTORIA LOCK	LEVEL & FLOW	ESB
	25050 MULLINGAR PUMP HSE.	LEVEL & FLOW	OPW
	25051 PORTUMNA	LEVEL & FLOW	ESB
	25055 ARDNACRUSHA	LEVEL & FLOW	ESB
	25056 MEELICK WEIR U/S	LEVEL & FLOW	OPW
	25070 WHITEBRIDGE.	LEVEL & FLOW	EPA/LA
	25072 CAPTAIN'S HILL	LAKE LEVEL	EPA/LA
	25073 BALLYVALLEY	LAKE LEVEL	ESB
25074 KILLALOE	LAKE LEVEL	ESB	
25075 PARTEEN WEIR	LEVEL & FLOW	ESB	
25085 CLONSINGLE	LEVEL & FLOW	OPW	

HYDROMETRIC AREA	STATION CODE & NAME	STATION TYPE	ORGANISATION RESPONSIBLE
LOWER SHANNON (25)	25107 CRANCREAGH	LEVEL & FLOW	EPA/LA
	25124 BALLYNAGORE	LEVEL & FLOW	EPA/LA
	25149 TULLAMORE	LEVEL & FLOW	OPW
	25201 SILLOGE WELL	LEVEL & FLOW	EPA/LA
	25204 BALLYBOUGHLIN	LEVEL & FLOW	EPA/LA
	25211 CAHERCONLISH	LEVEL & FLOW	EPA/LA
	25213 CULLEEN FISH FARM	LEVEL & FLOW	OPW
	25301 BRACKNAGH BRIDGE	LEVEL & FLOW	OPW
	25308 WATERPARK BRIDGE	LEVEL & FLOW	OPW
	25321 CLARA BOG TD2	LEVEL & FLOW	EPA/LA
	25329 DERRINLOUGH	LEVEL & FLOW	EPA/LA
	25331 TULLAMORE WEIR	LEVEL & FLOW	EPA/LA
	25332 KILGOLAN LOWER	LEVEL & FLOW	EPA/LA
	UPPER SHANNON (26)	26001 BALLINAMORE	LEVEL & FLOW
26002 ROOKWOOD		LEVEL & FLOW	OPW
26004 BOOKALA		LEVEL & FLOW	OPW
26005 DERRYCAHILL		LEVEL & FLOW	OPW
26006 WILLSBROOK		LEVEL & FLOW	OPW
26007 BELLAGILL		LEVEL & FLOW	OPW
26008 JOHNSTON'S BR.		LEVEL & FLOW	OPW
26009 BELLANTRA BR.		LEVEL & FLOW	OPW
26010 RIVERSTOWN		LEVEL & FLOW	OPW
26012 TINACARRA		LEVEL & FLOW	OPW

HYDROMETRIC AREA	STATION CODE & NAME	STATION TYPE	ORGANISATION RESPONSIBLE
UPPER SHANNON (26)	26014 BANADA BRIDGE	LEVEL & FLOW	OPW
	26015 CORRASCOFFY	LEVEL & FLOW	OPW
	26017 GILLSTOWN	LEVEL & FLOW	OPW
	26018 BELLAVAHAN	LEVEL & FLOW	OPW
	26019 MULLAGH	LEVEL & FLOW	OPW
	26020 ARGAR	LEVEL & FLOW	OPW
	26021 BALLYMAHON	LEVEL & FLOW	OPW
	26022 KILMORE	LEVEL & FLOW	OPW
	26025 CAMAGH	LEVEL & FLOW	OPW
	26027 ATHLONE	LEVEL & FLOW	OPW
	26029 DOWRA	LEVEL & FLOW	EPA/LA
	26030 L. ALLEN D/S	LEVEL & FLOW	EPA/LA
	26046 MOUNTMURRAY	LEVEL & FLOW	EPA/LA
	26054 THE COTTAGE	LEVEL & FLOW	EPA/LA
	26056 MOUNTNUGENT BR.	LEVEL & FLOW	EPA/LA
	26058 BALLINRINK BR.	LEVEL & FLOW	EPA/LA
	26059 FINNEA BR.	LEVEL & FLOW	EPA/LA
	26073 L. ALLEN U/S	LAKE LEVEL	ESB
	26074 BLACKROCK LOCK	LAKE LEVEL	OPW
	26075 CUPPANAGH	LEVEL & FLOW	OPW
	26079 LOUGH RINN	LAKE LEVEL	OPW
	26082 LOUGH DERRAVARAGH	LAKE LEVEL	OPW
	26083 MOUNT NUGENT	LAKE LEVEL	OPW

HYDROMETRIC AREA	STATION CODE & NAME	STATION TYPE	ORGANISATION RESPONSIBLE
UPPER SHANNON (26)	26086 CUIL BR.	LEVEL & FLOW	OPW
	26087 LOMCLOON	LAKE LEVEL	OPW
	26088 HODSON'S BAY	LAKE LEVEL	OPW
	26091 THATCH	LAKE LEVEL	ESB
	26093 DERRY BAY	LAKE LEVEL	OPW
	26104 BALLINALACK	LEVEL & FLOW	OPW
	26108 BOYLE ABBEY BR.	LEVEL & FLOW	OPW
	26117 BALLYFARNAN	LEVEL & FLOW	EPA/LA
	26140 AHASCRAUGH PUMP HSE.	LEVEL & FLOW	OPW
	26204 BALLYMARTIN	LEVEL & FLOW	EPA/LA
	26220 SHRULE BR.	LEVEL & FLOW	EPA/LA
	26221 SUMMER HILL	LEVEL & FLOW	EPA/LA
	26229 CLOONAGH	LEVEL & FLOW	EPA/LA
	26252 WHITEHALL	LEVEL & FLOW	EPA/LA
	26309 MOUNT TALBOT	LEVEL & FLOW	EPA/LA
	26311 KILLEGLAN	LEVEL & FLOW	EPA/LA
	26328 ROCKINGHAM	LEVEL & FLOW	EPA/LA
	26330 BARNE	LEVEL & FLOW	EPA/LA
	26331 KILNAGARROW BR.	LEVEL & FLOW	EPA/LA
	26332 TOBERBREEOGUE	LEVEL & FLOW	EPA/LA
26333 ATHLONE WEIR U/S	LEVEL & FLOW	OPW	
26335 TOGHER	LEVEL & FLOW	EPA/LA	
26336 KILKERRIN SPRING	LEVEL & FLOW	EPA/LA	

HYDROMETRIC AREA	STATION CODE & NAME	STATION TYPE	ORGANISATION RESPONSIBLE
UPPER SHANNON (26)	26337 CALTRA SPRING	LEVEL & FLOW	EPA/LA
	26338 MOUNTBELLEW SPRING	LEVEL & FLOW	EPA/LA
SHANNON ESTUARY NORTH (27)	27001 INCH BRIDGE	LEVEL & FLOW	OPW
	27002 BALLYCOREY	LEVEL & FLOW	OPW
	27003 CORROFIN	LEVEL & FLOW	OPW
	27004 CARNELLY	LEVEL & FLOW	OPW
	27011 OWENOGARNEY (RLY) BR.	LEVEL & FLOW	OPW
	27014 CASTLE LAKE OUTLET	LEVEL & FLOW	EPA/LA
	27027 CROSS BR.	LEVEL & FLOW	EPA/LA
	27066 ENNIS BR.	LEVEL & FLOW	OPW
	27070 BAUNKYLE	LAKE LEVEL	EPA/LA
	27073 INCHICRONAN LOUGH	LAKE LEVEL	EPA/LA
	NEW STATION ON THE OWENSLEIVE RIVER	LEVEL & FLOW	EPA/LA
	NEW STATION ON THE RINE RIVER	LEVEL & FLOW	EPA/LA
	NEW STATION ON THE CLOON	LEVEL & FLOW	EPA/LA
	MAL BAY (28)	28001 ENISTYMON	LEVEL & FLOW
28002 DOONBEG		LEVEL & FLOW	OPW
28070 LICKEEN		LEVEL & FLOW	EPA/LA
28071 DOO.L [CLARE]		LEVEL & FLOW	EPA/LA
GALWAY BAY SOUTH EAST (29)	29001 RATHGORGIN	LEVEL & FLOW	OPW
	29002 RAHASANE TURLOUGH	LEVEL & FLOW	OPW
	29004 CLARINBRIDGE	LEVEL & FLOW	OPW
	29007 CRAUGHWELL	LEVEL & FLOW	OPW

HYDROMETRIC AREA	STATION CODE & NAME	STATION TYPE	ORGANISATION RESPONSIBLE
GALWAY BAY SOUTH EAST (29)	29009 RUSSAUN	LEVEL & FLOW	OPW
	29010 AGGARD BRIDGE	LEVEL & FLOW	OPW
	29011 KILCOLGAN	LEVEL & FLOW	OPW
	29014 CAHERFINESKER	LEVEL & FLOW	OPW
	29015 ORANMORE BRIDGE	LEVEL & FLOW	OPW
	29018 CLARINBRIDGE SPRING	LEVEL & FLOW	EPA/LA
	29071 CUTRA	LEVEL & FLOW	EPA/LA
CORRIB (30)	30001 CARTRONBOWER	LEVEL & FLOW	OPW
	30002 OWER BR.	LEVEL & FLOW	OPW
	30004 CORROFIN	LEVEL & FLOW	OPW
	30005 FOXHILL	LEVEL & FLOW	OPW
	30007 BALLYGADDY	LEVEL & FLOW	OPW
	30012 CLAREGALWAY	LEVEL & FLOW	EPA/LA
	30017 CARROWNAGOWER	LEVEL & FLOW	OPW
	30020 BALLYHAUNIS	LEVEL & FLOW	EPA/LA
	30021 CHRISTINA'S BR.	LEVEL & FLOW	EPA/LA
	30031 CONG WEIR	LEVEL & FLOW	OPW
	30034 CREGAREE	LEVEL & FLOW	OPW
	30037 CLOONCORMICK	LEVEL & FLOW	OPW
	30047 KEEL WEIR	LEVEL & FLOW	EPA/LA
	30061 WOLFE TONE BRIDGE	LEVEL & FLOW	OPW
	30081 CAHER PIER	LEVEL & FLOW	OPW
30082 BURRISCARRA	LEVEL & FLOW	OPW	

HYDROMETRIC AREA	STATION CODE & NAME	STATION TYPE	ORGANISATION RESPONSIBLE
CORRIB (30)	30083 ANNAGHDOWN PIER	LAKE LEVEL	OPW
	30084 CONG PIER	LAKE LEVEL	OPW
	30089 ANGLIHAM	LAKE LEVEL	OPW
	30101 OUGHTERARD D/S	LEVEL & FLOW	OPW
	30105 GORTGARROW SPRING	LEVEL & FLOW	EPA/LA
	30106 KILMAINE SPRING	LEVEL & FLOW	EPA/LA
	30108 BALLINDINE SPRING	LEVEL & FLOW	EPA/LA
	30111 CREGDUFF SPRING	LEVEL & FLOW	EPA/LA
	30112 MID GALWAY	LEVEL & FLOW	EPA/LA
GALWAY BAY NORTH (31)	31002 CASHLA	LEVEL & FLOW	EPA/LA
	31070 GLENICMURRIN L.	LAKE LEVEL	EPA/LA
	31072 DERRYCLARE	LAKE LEVEL	EPA/LA
	31073 NAHASLEAM	LAKE LEVEL	EPA/LA
	31075 SHANNAGURRAUN	LEVEL & FLOW	OPW
	31076 SHINDILLA	LAKE LEVEL	EPA/LA
ERRIFF-CLEW BAY (32)	32004 CLIFDEN	LEVEL & FLOW	EPA/LA
	32006 COOLLOUGHRA	LEVEL & FLOW	EPA/LA
	32012 NEWPORT WEIR	LEVEL & FLOW	EPA/LA
	32013 DERRINKEE	LEVEL & FLOW	OPW
	32014 OWENMORE BRIDGE	LEVEL & FLOW	OPW
	32025 DERRINUMERA	LEVEL & FLOW	EPA/LA
	32026 BUNDORRAGHA	LEVEL & FLOW	EPA/LA
	32060 ASLEAGH BRIDGE	LEVEL & FLOW	OPW

HYDROMETRIC AREA	STATION CODE & NAME	STATION TYPE	ORGANISATION RESPONSIBLE
ERRIFF-CLEW BAY (32)	32070 LOUGH FEEAGH	LEVEL & FLOW	EPA/LA
	32073 LETTERETTRIM	LEVEL & FLOW	EPA/LA
	32076 DOO LOUGH	LAKE LEVEL	EPA/LA
	NEW STATION ON THE DOWRAS RIVER	LEVEL & FLOW	EPA/LA
BLACKSOD-BROADHAVEN (33)	33001 GLENAMOY	LEVEL & FLOW	EPA/LA
	33006 SRAHNAMANRAGH	LEVEL & FLOW	EPA/LA
	33010 GLENCASTLE	LEVEL & FLOW	EPA/LA
	33011 MUINGERROON SOUTH	LEVEL & FLOW	EPA/LA
	33072 ACCORYMORE	LAKE LEVEL	EPA/LA
	33070 CARROWMORE LAKE *RE-ESTABLISH STATION	LEVEL & FLOW	EPA/LA
	NEW STATION ON THE OWENMORE RIVER	LEVEL & FLOW	EPA/LA
MOY AND KILLALA BAY (34)	34001 RAHANS	LEVEL & FLOW	OPW
	34004 BALLYLAHAN	LEVEL & FLOW	OPW
	34005 SCARROWNAGEERAGH	LEVEL & FLOW	OPW
	34007 BALLYCARROON	LEVEL & FLOW	OPW
	34009 CURRAGHBONAUN	LEVEL & FLOW	OPW
	34010 CLOONACANNANA	LEVEL & FLOW	OPW
	34011 GNEEVE BRIDGE	LEVEL & FLOW	OPW
	34013 BANADA	LEVEL & FLOW	OPW
	34014 MILL BRIDGE	LEVEL & FLOW	OPW
	34018 TURLOUGH	LEVEL & FLOW	OPW
	34021 SWINFORD	LEVEL & FLOW	EPA/LA
	34024 KILTIMAGH	LEVEL & FLOW	EPA/LA

HYDROMETRIC AREA	STATION CODE & NAME	STATION TYPE	ORGANISATION RESPONSIBLE
MOY AND KILLALA BAY (34)	34029 KNOCKADANGAN	LEVEL & FLOW	EPA/LA
	34031 CHARLESTOWN	LEVEL & FLOW	EPA/LA
	34049 INISHCRONE	LEVEL & FLOW	EPA/LA
	34081 PONTOON	LEVEL & FLOW	OPW
	34082 GORTNARABY	LAKE LEVEL	OPW
	34083 CORRYOSLA	LAKE LEVEL	OPW
	34107 KILATURLY SPRING	LEVEL & FLOW	EPA/LA
	34108 CHARLESTOWN SPRING	LEVEL & FLOW	EPA/LA
	34109 KILLASSER SPRING	LEVEL & FLOW	EPA/LA
SLIGO BAY AND DROWSE (35)	35001 BALLYNACARROW	LEVEL & FLOW	OPW
	35005 BALLYADARE	LEVEL & FLOW	OPW
	35011 DROMAHAIR	LEVEL & FLOW	OPW
	35012 NEW BR.	LEVEL & FLOW	EPA/LA
	35021 KINLOUGH	LEVEL & FLOW	EPA/LA
	35028 NEW BRIDGE (MANORHAMILTON)	LEVEL & FLOW	OPW
	35029 MULLANALECK BRIDGE	LEVEL & FLOW	OPW
	35052 STRACUMMER	LEVEL & FLOW	EPA/LA
	35053 BOMAHAS	LEVEL & FLOW	EPA/LA
	35054 GLENANIFF BRIDGE	LEVEL & FLOW	EPA/LA
	35055 SRAUD	LEVEL & FLOW	EPA/LA
	35056 MANORHAMILTON SPRING	LEVEL & FLOW	EPA/LA
	35071 LAREEN	LEVEL & FLOW	OPW
35072 TRASGARVE	LEVEL & FLOW	EPA/LA	

HYDROMETRIC AREA	STATION CODE & NAME	STATION TYPE	ORGANISATION RESPONSIBLE
SLIGO BAY AND DROWSE (35)	35073 L. GILL	LAKE LEVEL	EPA/LA
	35078 TEMPLEHOUSE DEMESNE	LEVEL & FLOW	OPW
	35087 BALLYNARY	LEVEL & FLOW	OPW
	NEW STATION ON THE EASKEY RIVER	LEVEL & FLOW	EPA/LA
	NEW STATION ON THE DRUMCLIFF RIVER	LEVEL & FLOW	EPA/LA
	NEW STATION ON THE UINSHIN RIVER	LEVEL & FLOW	EPA/LA
	NEW STATION ON THE GRANGE RIVER	LEVEL & FLOW	EPA/LA
ERNE (36)	36010 BUTLERS BR.	LEVEL & FLOW	OPW
	36011 BELLAHILLAN	LEVEL & FLOW	OPW
	36012 SALLAGHAN	LEVEL & FLOW	OPW
	36013 DERRESKIT	LEVEL & FLOW	OPW
	36015 ANLORE	LEVEL & FLOW	OPW
	36018 ASHFIELD	LEVEL & FLOW	OPW
	36019 BELTURBET	LEVEL & FLOW	OPW
	36020 KILLYWILLIN	LEVEL & FLOW	OPW
	36021 KILTYBARDAN	LEVEL & FLOW	OPW
	36022 AGHACASHLAUN	LEVEL & FLOW	OPW
	36027 BELLAHEADY	LEVEL & FLOW	OPW
	36028 AGHOO	LEVEL & FLOW	OPW
	36029 TOMKINROAD	LEVEL & FLOW	OPW
	36031 LISDARN	LEVEL & FLOW	EPA/LA
	36036 KILCONNY	LEVEL & FLOW	OPW
	36037 URNEY BRIDGE	LEVEL & FLOW	OPW

HYDROMETRIC AREA	STATION CODE & NAME	STATION TYPE	ORGANISATION RESPONSIBLE
ERNE (36)	36071 GOWLY	LEVEL & FLOW	OPW
	36072 NEW BR.	LEVEL & FLOW	EPA/LA
	36073 WOOD ISLAND	LEVEL & FLOW	OPW
	36075 COOTEHILL	LEVEL & FLOW	EPA/LA
	36079 CORLEA	LEVEL & FLOW	EPA/LA
	36080 CLOONE	LEVEL & FLOW	EPA/LA
	36083 KILLYKEEN	LEVEL & FLOW	OPW
	36084 INNISCONNELL PIER	LAKE LEVEL	OPW
	36091 BALLINACUR	LAKE LEVEL	OPW
	36092 CATHALEEN'S FALL P.S.	LEVEL & FLOW	ESB
	36096 OUGHTER	LAKE LEVEL	EPA/LA
	36150 SHANTONAGH BR.	LEVEL & FLOW	EPA/LA
	36171 FOALIES BRIDGE	LEVEL & FLOW	OPW
	DONEGAL BAY NORTH (37)	37015 LAGUNNA	LEVEL & FLOW
37020 VALLEY BR		LEVEL & FLOW	EPA/LA
37071 L. ESKE		LEVEL & FLOW	EPA/LA
NEW STATION ON THE GLEN (CARRICK) RIVER		LEVEL & FLOW	EPA/LA
NEW STATION ON THE EANY RIVER		LEVEL & FLOW	EPA/LA
NEW STATION ON THE BALLINTRA RIVER		LEVEL & FLOW	EPA/LA
GWEEBARRA-SHEEPHAVEN (38)	38001 CLONCONWAL FORD	LEVEL & FLOW	OPW
	38002 GWEEDORE	LEVEL & FLOW	ESB
	38004 CRESLOUGH	LEVEL & FLOW	EPA/LA
	38071 L. ANURE	LEVEL & FLOW	EPA/LA

HYDROMETRIC AREA	STATION CODE & NAME	STATION TYPE	ORGANISATION RESPONSIBLE
GWEEBARRA-SHEEPHAVEN (38)	38072 L. ALTAN	LEVEL & FLOW	EPA/LA
LOUGH SWILLY (39)	39001 NEW MILLS	LEVEL & FLOW	OPW
	39003 TULLYARVAN	LEVEL & FLOW	OPW
	39006 CLARAGH	LEVEL & FLOW	EPA/LA
	39008 GARTAN BRIDGE	LEVEL & FLOW	OPW
	39009 AGHAWONEY	LEVEL & FLOW	OPW
	39010 ILLIES	LEVEL & FLOW	EPA/LA
	NEW STATION ON THE SWILLY RIVER NEAR LETTERKENNY	LEVEL & FLOW	EPA/LA
DONEGAL-MOVILLE (40)	40070 MEENDORAN	LEVEL & FLOW	EPA/LA
	NEW STATION ON THE DONAGH RIVER NEAR	LEVEL & FLOW	EPA/LA